

# Event Chronology




Report Template Version: 1.1

**Created On:** 03/31/2016 07:53:55  
**Center:** District 1  
**Filter Parameters Selected:** [From Event ID]: 293744, [From Date Time]: 02/10/2016 00:00, [To Date Time]: 03/31/2016 07:00, [Road]: I-75, [Event Status]: Any Valid, [Severity Level]: Severe

**Period:** 02/15/2016  
**Event(s) Found:** 1  
**Event ID Range:** 293,744

<b>Event #:</b> 293744		<b>Event Type:</b> Crash		<b>Report Date:</b> 02/15/2016 15:14:18	
<b>Status:</b>	Closed	<b>County:</b>	Sarasota	<b>Organization:</b>	Sarasota/Manatee TMC
<b>Last Status Time:</b>	02/15/2016 17:57:08	<b>Road:</b>	I-75 NB	<b>Notifier Agency:</b>	TSS
<b>Duration (mnt):</b>	163	<b>Location:</b>	MILE MARKER 174	<b>Notifier Contact:</b>	1742N_75_N/O_Yorkshire_NB,
<b>First Notified:</b>	02/15/2016 15:15:26	<b>Rollover:</b> True		<b>Conditions:</b>	Dry, Clear, Daylight
<b>Confirmed:</b>	02/15/2016 15:15:09				
<b>First Closed:</b>	02/15/2016 17:57:08				
<b>Secondary to:</b>					
<b>FHP Incident Number:</b>	FMRC16CAD018014	<b>Fire:</b>	False	<b>CCTV ID:</b>	682
		<b>HAZMAT:</b>	False	<b>CCTV Preset:</b>	1
<b>Injury:</b>	Major, requiring treatment				
<b>Contacts:</b>					
<b>Involved Vehicles</b>	Green Ford Trucks EXPLORER TAG# FL-YZK093				

Date	Type	Description
02/15/2016 15:14:18	STATUS	Active
02/15/2016 15:14:18	EVENT TYPE	Congestion
02/15/2016 15:14:18	OWNER	bmcclellan
02/15/2016 15:15:09	LOCATION	Sarasota on I-75 Southbound, Before MILE MARKER 174
02/15/2016 15:15:09	ATIS SEVERITY	minor
02/15/2016 15:15:17	LOCATION	Sarasota on I-75 Southbound, Beyond MILE MARKER 174
02/15/2016 15:15:26	NOTIFIED	Road Ranger District 1: RR-111
02/15/2016 15:15:47	BLOCKAGE	Right Lane (of 2 Lanes) Blocked, Left Shoulder Blocked, Right Shoulder Blocked
02/15/2016 15:15:53	EVENT TYPE	Crash
02/15/2016 15:15:54	ATIS SEVERITY	major
02/15/2016 15:16:13	BLOCKAGE	Left Shoulder Blocked, Right Shoulder Blocked
02/15/2016 15:17:19	FHP	Alert received




# Event Chronology



Report Template Version: 1.1

Date	Type	Description
02/15/2016 15:19:23	COMMENT	(Data) FHP Incident reported: FHP ID: FMRC16CAD018014 County: sarasota Status: Update Source: FMRCC FHP Event Type: accidentsAndIncidents Location: I-75 North Author: KGT1233-CAD Remarks: roadway clear Urgency: 10 Desc: serious accident Start time: 2/15/2016 3:14:15 PM Update time: 2/15/2016 3:17:15 PM Trooper Dispatch time: 2/15/2016 3:15:35 PM
02/15/2016 15:19:23	FHP	FHP Alert Associated to event
02/15/2016 15:22:29	FHP	Alert received
02/15/2016 15:23:32	FHP	FHP Alert Associated to event
02/15/2016 15:23:32	COMMENT	(Data) FHP Incident reported: FHP ID: FMRC16CAD018019 County: sarasota Status: Active Source: FMRCC FHP Event Type: accidentsAndIncidents Location: I-75 North Author: NA-CAD Urgency: 10 Desc: accident Start time: 2/15/2016 3:22:12 PM
02/15/2016 15:26:08	ARRIVED	Road Ranger District 1: RR-111
02/15/2016 15:27:40	FHP	FHP closed incident
02/15/2016 15:27:40	COMMENT	(Data) FHP Incident reported: FHP ID: FMRC16CAD018019 County: sarasota Status: Active Source: FMRCC FHP Event Type: accidentsAndIncidents Location: I-75 North Author: NA-CAD Urgency: 10 Desc: accident Start time: 2/15/2016 3:22:12 PM End time: 2/15/2016 3:27:40 PM




# Event Chronology



Report Template Version: 1.1

Date	Type	Description
02/15/2016 15:27:58	COMMENT	(Data) FHP Incident reported: FHP ID: FMRC16CAD018019 County: sarasota Status: Active Source: FMRCC FHP Event Type: accidentsAndIncidents Location: I-75 North Author: NA-CAD Urgency: 10 Desc: accident Start time: 2/15/2016 3:22:12 PM End time: 2/15/2016 3:27:40 PM
02/15/2016 15:27:58	FHP	FHP Alert Associated to event
02/15/2016 15:28:15	BLOCKAGE	Right Shoulder Blocked
02/15/2016 15:28:32	SECONDARY	293748
02/15/2016 15:29:56	LOCATION	Sarasota on I-75 Northbound, Beyond MILE MARKER 174
02/15/2016 15:29:56	BLOCKAGE	No Lanes Blocked.
02/15/2016 15:30:00	BLOCKAGE	Right Shoulder Blocked
02/15/2016 15:32:39	BLOCKAGE	Right Lane (of 2 Lanes) Blocked, Right Shoulder Blocked
02/15/2016 15:32:40	FIRST ARRIVED	Emergency Responders
02/15/2016 15:32:44	CONTACT	Emergency Responders: Fire Department:
02/15/2016 15:32:45	CONTACT	Emergency Responders: E M S:
02/15/2016 15:34:01	RESPONSE PLAN	Activated by user: bmcclellan
02/15/2016 15:34:01	DMS	1585N_75_N/O_TuckerGrade_M158: [j]3]RIGHT LANE BLOCKED[n]BEYOND MILE MARKER 174[n]15 MI AHEAD (17)
02/15/2016 15:34:01	EMAIL	Active Level 2:Crash: Rollover:Sarasota I-75 NB Beyond MILE MARKER 174:Right Lane (of 2 Lanes) Blocked, Right Shoulder Blocked::Level 2 Sarasota Co.
02/15/2016 15:34:01	HAR	1671N_75_Harborview_M167: CRASH ON I-75 NORTHBOUND BEYOND KINGS HIGHWAY. RIGHT LANE BLOCKED. (8)
02/15/2016 15:34:01	DMS	1686N_75_S/O_Rampart_Bld_M168: [j]3]RIGHT LANE BLOCKED[n]BEYOND MILE MARKER 174[n]5 MI AHEAD (7)
02/15/2016 15:34:01	HAR	1644S_75_Duncan_Road_M164: CRASH ON I-75 NORTHBOUND BEYOND KINGS HIGHWAY. RIGHT LANE BLOCKED. (11)
02/15/2016 15:34:01	HAR	1703N_75_Kings_Hwy_M170: CRASH ON I-75 NORTHBOUND BEYOND KINGS HIGHWAY. RIGHT LANE BLOCKED. (5)
02/15/2016 15:34:01	DMS	1666N_75_S/O_Harborview_M166: [j]3]RIGHT LANE BLOCKED[n]BEYOND MILE MARKER 174[n]7 MI AHEAD (9)
02/15/2016 15:34:01	DMS	1623N_75_S/O_AirportRd_M162: [j]3]RIGHT LANE BLOCKED[n]BEYOND MILE MARKER 174[n]12 MI AHEAD (14)
02/15/2016 15:34:01	DMS	1561N_75_S/O_TuckerGrade_M156: [j]3]RIGHT LANE BLOCKED[n]BEYOND MILE MARKER 174[n]17 MI AHEAD (19)
02/15/2016 15:34:01	PUBLISH	Crash in Sarasota county, going Northbound on I-75 beyond MILE MARKER 174 with Right lane blocked Last updated 2/15/2016 3:34:01 PM
02/15/2016 15:34:03	DMS POSTED	1561N_75_S/O_TuckerGrade_M156: [j]3]RIGHT LANE BLOCKED[n]BEYOND MILE MARKER 174[n]17 MI AHEAD
02/15/2016 15:35:03	CONTACT	RTMC Verified Correct: DMS Signs:
02/15/2016 15:35:06	CONTACT	RTMC Verified Correct: 511 System:
02/15/2016 15:35:08	CONTACT	RTMC Verified Correct: HAR Message:
02/15/2016 15:35:10	CONTACT	RTMC Verified Correct: HAR Beacons:




# Event Chronology



Report Template Version: 1.1

Date	Type	Description
02/15/2016 15:40:56	COMMENT	(RTMC Operator:) PER RR-111, BAYFLITE ENROUTE, WILL HAVE TO SGUT 75 DOWN
02/15/2016 15:41:05	COMMENT	(RTMC Operator:) *SHUT
02/15/2016 15:41:13	CONTACT	Emergency Responders: Medical Helicopter :
02/15/2016 15:41:14	TMC NOTIFIED	Emergency Responders
02/15/2016 15:46:40	BLOCKAGE	Closed.
02/15/2016 15:48:06	HAR	1612S_75_Tuckers_Grade_M161: CRASH ON I-75 NORTHBOUND BEYOND KINGS HIGHWAY. ALL LANES CLOSED. (14)
02/15/2016 15:48:06	DMS	1666N_75_S/O_Harborview_M166: [j 3]I-75 CLOSED[NL]BEYOND KINGS HIGHWAY[NL]7 MI AHEAD (9)
02/15/2016 15:48:06	DMS	1366N_75_N/O_Colonial_M136: [j 3]I-75 CLOSED[NL]BEYOND KINGS HIGHWAY[NL]37 MI AHEAD (39)
02/15/2016 15:48:06	DMS	1303N_75_S/O_DANIELS_M130: [j 3]I-75 CLOSED[NL]BEYOND KINGS HIGHWAY[NL]43 MI AHEAD (45)
02/15/2016 15:48:06	DMS	1060N_75_N/O_Collier_M106: [j 3]I-75 CLOSED[NL]BEYOND KINGS HIGHWAY[NL]68 MI AHEAD (70)
02/15/2016 15:48:06	DMS	1426N_75_N/O_PalmBeach_M142: [j 3]I-75 CLOSED[NL]BEYOND KINGS HIGHWAY[NL]31 MI AHEAD (33)
02/15/2016 15:48:06	HAR	1578S_75_Tuckers_Grade_M157: CRASH ON I-75 NORTHBOUND BEYOND KINGS HIGHWAY. ALL LANES CLOSED. (17)
02/15/2016 15:48:06	RESPONSE PLAN	Activated by user: bmccllellan
02/15/2016 15:48:06	HAR	1703N_75_Kings_Hwy_M170: CRASH ON I-75 NORTHBOUND BEYOND KINGS HIGHWAY. ALL LANES CLOSED. (5)
02/15/2016 15:48:06	DMS	1686N_75_S/O_Rampart_Bldv_M168: [j 3]I-75 CLOSED[NL]BEYOND KINGS HIGHWAY[NL]5 MI AHEAD (7)
02/15/2016 15:48:06	DMS	1345N_75_N/O_Daniels_M134: [j 3]I-75 CLOSED[NL]BEYOND KINGS HIGHWAY[NL]39 MI AHEAD (41)
02/15/2016 15:48:06	DMS	1144N_75_N/O_Immokalee_M114: [j 3]I-75 CLOSED[NL]BEYOND KINGS HIGHWAY[NL]59 MI AHEAD (61)
02/15/2016 15:48:06	DMS	0900N_75_AlligatorAlly_M090: [j 3]I-75 CLOSED[NL]BEYOND KINGS HIGHWAY[NL]84 MI AHEAD (86)
02/15/2016 15:48:06	DMS	1218N_75_N/O_BonitaBeach_M122: [j 3]I-75 CLOSED[NL]BEYOND KINGS HIGHWAY[NL]52 MI AHEAD (54)
02/15/2016 15:48:06	DMS	1100N_75_N/O_PineRidge_M110: [j 3]I-75 CLOSED[NL]BEYOND KINGS HIGHWAY[NL]64 MI AHEAD (66)
02/15/2016 15:48:06	DMS	1623N_75_S/O_AirportRd_M162: [j 3]I-75 CLOSED[NL]BEYOND KINGS HIGHWAY[NL]12 MI AHEAD (14)
02/15/2016 15:48:06	DMS	1585N_75_N/O_TuckerGrade_M158: [j 3]I-75 CLOSED[NL]BEYOND KINGS HIGHWAY[NL]15 MI AHEAD (17)
02/15/2016 15:48:06	DMS	1397N_75_N/O_Luckett_M140: [j 3]I-75 CLOSED[NL]BEYOND KINGS HIGHWAY[NL]34 MI AHEAD (36)
02/15/2016 15:48:06	DMS	1260N_75_N/O_Corkscrew_M126: [j 3]I-75 CLOSED[NL]BEYOND KINGS HIGHWAY[NL]48 MI AHEAD (50)
02/15/2016 15:48:06	DMS	0772N_75_N/O_Snake_M077: [j 3]I-75 CLOSED[NL]BEYOND KINGS HIGHWAY[NL]96 MI AHEAD (98)
02/15/2016 15:48:06	HAR	1644S_75_Duncan_Road_M164: CRASH ON I-75 NORTHBOUND BEYOND KINGS HIGHWAY. ALL LANES CLOSED. (11)
02/15/2016 15:48:06	DMS	1561N_75_S/O_TuckerGrade_M156: [j 3]I-75 CLOSED[NL]BEYOND KINGS HIGHWAY[NL]17 MI AHEAD (19)
02/15/2016 15:48:06	DMS	0990N_75_N/O_SR29_M099: [j 3]I-75 CLOSED[NL]BEYOND KINGS HIGHWAY[NL]74 MI AHEAD (76)




# Event Chronology



Report Template Version: 1.1

Date	Type	Description
02/15/2016 15:48:06	HAR	1671N_75_Harborview_M167: CRASH ON I-75 NORTHBOUND BEYOND KINGS HIGHWAY. ALL LANES CLOSED. (8)
02/15/2016 15:48:07	HAR	2252N_75_N/O_US_301_M225: CRASH ON I-75 NORTHBOUND BEYOND KINGS HIGHWAY. ALL LANES CLOSED. (43)
02/15/2016 15:48:07	HAR	1934S_75_N/O_JACARANDA_M193: CRASH ON I-75 NORTHBOUND BEYOND KINGS HIGHWAY. ALL LANES CLOSED. (20)
02/15/2016 15:48:07	EMAIL	Active Level 3:Crash: Rollover (update):Sarasota I-75 NB Beyond MILE MARKER 174:Closed.:Level 3 Sarasota Co.
02/15/2016 15:48:07	HAR	1824N_75_S/O_SUMTER_BLVD_M182: CRASH ON I-75 NORTHBOUND BEYOND KINGS HIGHWAY. ALL LANES CLOSED. (9)
02/15/2016 15:48:07	HAR	1795N_75_N/O_Toledo_Blade_M179: CRASH ON I-75 NORTHBOUND BEYOND KINGS HIGHWAY. ALL LANES CLOSED. (6)
02/15/2016 15:48:08	PUBLISH	Crash in Sarasota county, going Northbound on I-75 beyond MILE MARKER 174 with All lanes blocked Last updated 2/15/2016 3:48:07 PM
02/15/2016 15:48:08	DMS POSTED	1303N_75_S/O_DANIELS_M130: [j]I-75 CLOSED[NL]BEYOND KINGS HIGHWAY[NL]43 MI AHEAD
02/15/2016 15:48:08	DMS POSTED	1561N_75_S/O_TuckerGrade_M156: [j]I-75 CLOSED[NL]BEYOND KINGS HIGHWAY[NL]17 MI AHEAD
02/15/2016 15:48:10	DMS POSTED	1218N_75_N/O_BonitaBeach_M122: [j]I-75 CLOSED[NL]BEYOND KINGS HIGHWAY[NL]52 MI AHEAD
02/15/2016 15:48:10	DMS POSTED	1397N_75_N/O_Luckett_M140: [j]I-75 CLOSED[NL]BEYOND KINGS HIGHWAY[NL]34 MI AHEAD
02/15/2016 15:48:11	DMS POSTED	1345N_75_N/O_Daniels_M134: [j]I-75 CLOSED[NL]BEYOND KINGS HIGHWAY[NL]39 MI AHEAD
02/15/2016 15:48:11	DMS POSTED	1366N_75_N/O_Colonial_M136: [j]I-75 CLOSED[NL]BEYOND KINGS HIGHWAY[NL]37 MI AHEAD
02/15/2016 15:48:11	DMS POSTED	0772N_75_N/O_Snake_M077: [j]I-75 CLOSED[NL]BEYOND KINGS HIGHWAY[NL]96 MI AHEAD
02/15/2016 15:48:12	DMS POSTED	1260N_75_N/O_Corkscrew_M126: [j]I-75 CLOSED[NL]BEYOND KINGS HIGHWAY[NL]48 MI AHEAD
02/15/2016 15:48:13	DMS POSTED	1060N_75_N/O_Collier_M106: [j]I-75 CLOSED[NL]BEYOND KINGS HIGHWAY[NL]68 MI AHEAD
02/15/2016 15:48:13	DMS POSTED	1426N_75_N/O_PalmBeach_M142: [j]I-75 CLOSED[NL]BEYOND KINGS HIGHWAY[NL]31 MI AHEAD
02/15/2016 15:48:13	DMS POSTED	1100N_75_N/O_PineRidge_M110: [j]I-75 CLOSED[NL]BEYOND KINGS HIGHWAY[NL]64 MI AHEAD
02/15/2016 15:48:14	DMS POSTED	1144N_75_N/O_Immokalee_M114: [j]I-75 CLOSED[NL]BEYOND KINGS HIGHWAY[NL]59 MI AHEAD
02/15/2016 15:49:00	CONTACT	Emergency Responders: Medical Helicopter :
02/15/2016 15:49:01	FIRST ARRIVED	Emergency Responders
02/15/2016 15:49:05	FIRST ARRIVED	County and Local Law Enforcement
02/15/2016 15:51:17	FIRST ARRIVED	FHP Troop F
02/15/2016 15:51:40	CONTACT	RTMC Verified Correct: DMS Signs:
02/15/2016 15:51:42	CONTACT	RTMC Verified Correct: 511 System:
02/15/2016 15:51:44	CONTACT	RTMC Verified Correct: HAR Message:
02/15/2016 15:51:47	CONTACT	RTMC Verified Correct: HAR Beacons:
02/15/2016 15:51:58	TMC NOTIFIED	Maintenance & Traffic Engineering
02/15/2016 15:52:09	CONTACT	Maintenance & Traffic Engineering: D O C: Kevin, left message






# Event Chronology



Report Template Version: 1.1

Date	Type	Description
02/15/2016 15:52:27	FHP	Update to FHP Alert received
02/15/2016 15:52:47	FHP	FHP Alert Associated to event
02/15/2016 15:52:47	COMMENT	(Data) FHP Incident reported: FHP ID: FMRC16CAD018014 County: sarasota Status: Update Source: FMRCC FHP Event Type: accidentsAndIncidents Location: I-75 North Author: KGT1233-CAD Remarks: roadway clear Urgency: 10 Desc: serious accident Start time: 2/15/2016 3:14:15 PM Update time: 2/15/2016 3:51:12 PM Trooper Arrival time: 2/15/2016 3:51:11 PM Trooper Dispatch time: 2/15/2016 3:15:35 PM
02/15/2016 15:53:51	TMC NOTIFIED	Traffic Management Centers
02/15/2016 15:53:59	CONTACT	Traffic Management Centers: TMC 1: SCOTT
02/15/2016 15:55:49	COMMENT	(RTMC Operator:) CALLED BOB DEIZI
02/15/2016 15:56:44	CONGESTION	Charlotte on I-75 Northbound, Beyond Exit 170 - KINGS HIGHWAY (CR 769) to Sarasota on I-75 Northbound, Beyond MILE MARKER 174
02/15/2016 15:57:26	DMS	1666N_75_S/O_Harborview_M166: [j 3]I-75 CLOSED[NL]BEYOND KINGS HIGHWAY[NL]7 MI AHEAD (9)
02/15/2016 15:57:26	DMS	1623N_75_S/O_AirportRd_M162: [j 3]I-75 CLOSED[NL]BEYOND KINGS HIGHWAY[NL]12 MI AHEAD (14)
02/15/2016 15:57:26	DMS	1585N_75_N/O_TuckerGrade_M158: [j 3]I-75 CLOSED[NL]BEYOND KINGS HIGHWAY[NL]15 MI AHEAD (17)
02/15/2016 15:57:26	HAR	1703N_75_Kings_Hwy_M170: CRASH ON I-75 NORTHBOUND BEYOND KINGS HIGHWAY. ALL LANES CLOSED. (5)
02/15/2016 15:57:26	DMS	1426N_75_N/O_PalmBeach_M142: [j 3]I-75 CLOSED[NL]BEYOND KINGS HIGHWAY[NL]31 MI AHEAD (33)
02/15/2016 15:57:26	DMS	1345N_75_N/O_Daniels_M134: [j 3]I-75 CLOSED[NL]BEYOND KINGS HIGHWAY[NL]39 MI AHEAD (41)
02/15/2016 15:57:26	RESPONSE PLAN	Activated by user: bmcclellan
02/15/2016 15:57:26	DMS	1686N_75_S/O_Rampart_Bldv_M168: [j 3]I-75 CLOSED[NL]BEYOND KINGS HIGHWAY[NL]5 MI AHEAD (7)
02/15/2016 15:57:26	DMS	1260N_75_N/O_Corkscrew_M126: [j 3]I-75 CLOSED[NL]BEYOND KINGS HIGHWAY[NL]48 MI AHEAD (50)
02/15/2016 15:57:26	HAR	1644S_75_Duncan_Road_M164: CRASH ON I-75 NORTHBOUND BEYOND KINGS HIGHWAY. ALL LANES CLOSED. (11)
02/15/2016 15:57:26	HAR	1671N_75_Harborview_M167: CRASH ON I-75 NORTHBOUND BEYOND KINGS HIGHWAY. ALL LANES CLOSED. (8)
02/15/2016 15:57:26	DMS	1366N_75_N/O_Colonial_M136: [j 3]I-75 CLOSED[NL]BEYOND KINGS HIGHWAY[NL]37 MI AHEAD (39)
02/15/2016 15:57:26	DMS	1303N_75_S/O_DANIELS_M130: [j 3]I-75 CLOSED[NL]BEYOND KINGS HIGHWAY[NL]43 MI AHEAD (45)
02/15/2016 15:57:26	DMS	1561N_75_S/O_TuckerGrade_M156: [j 3]I-75 CLOSED[NL]BEYOND KINGS HIGHWAY[NL]17 MI AHEAD (19)
02/15/2016 15:57:26	DMS	1397N_75_N/O_Luckett_M140: [j 3]I-75 CLOSED[NL]BEYOND KINGS HIGHWAY[NL]34 MI AHEAD (36)




# Event Chronology



Report Template Version: 1.1

Date	Type	Description
02/15/2016 15:57:27	DMS	1218N_75_N/O_BonitaBeach_M122: [j 3]I-75 CLOSED[NL]BEYOND KINGS HIGHWAY[NL]52 MI AHEAD (54)
02/15/2016 15:57:27	HAR	2252N_75_N/O_US_301_M225: CRASH ON I-75 NORTHBOUND BEYOND KINGS HIGHWAY. ALL LANES CLOSED. (43)
02/15/2016 15:57:27	DMS	1144N_75_N/O_Immokalee_M114: [j 3]I-75 CLOSED[NL]BEYOND KINGS HIGHWAY[NL]59 MI AHEAD (61)
02/15/2016 15:57:27	HAR	1824N_75_S/O_SUMTER_BLVD_M182: CRASH ON I-75 NORTHBOUND BEYOND KINGS HIGHWAY. ALL LANES CLOSED. (9)
02/15/2016 15:57:27	EMAIL	Active Level 3:Crash: Rollover (UPDATE):Sarasota I-75 NB Beyond MILE MARKER 174:Closed. Congestion Starting Beyond Exit 170 Kings Highway::FDOT Central Office,Level 3 Sarasota Co.
02/15/2016 15:57:27	HAR	1795N_75_N/O_Toledo_Blade_M179: CRASH ON I-75 NORTHBOUND BEYOND KINGS HIGHWAY. ALL LANES CLOSED. (6)
02/15/2016 15:57:27	DMS	1060N_75_N/O_Collier_M106: [j 3]I-75 CLOSED[NL]BEYOND KINGS HIGHWAY[NL]68 MI AHEAD (70)
02/15/2016 15:57:27	HAR	1934S_75_N/O_JACARANDA_M193: CRASH ON I-75 NORTHBOUND BEYOND KINGS HIGHWAY. ALL LANES CLOSED. (20)
02/15/2016 15:57:27	DMS	1100N_75_N/O_PineRidge_M110: [j 3]I-75 CLOSED[NL]BEYOND KINGS HIGHWAY[NL]64 MI AHEAD (66)
02/15/2016 15:57:27	DMS	0990N_75_N/O_SR29_M099: [j 3]I-75 CLOSED[NL]BEYOND KINGS HIGHWAY[NL]74 MI AHEAD (76)
02/15/2016 15:57:27	DMS	0900N_75_AlligatorAlly_M090: [j 3]I-75 CLOSED[NL]BEYOND KINGS HIGHWAY[NL]84 MI AHEAD (86)
02/15/2016 15:57:27	DMS	0772N_75_N/O_Snake_M077: [j 3]I-75 CLOSED[NL]BEYOND KINGS HIGHWAY[NL]96 MI AHEAD (98)
02/15/2016 15:57:27	HAR	1612S_75_Tuckers_Grade_M161: CRASH ON I-75 NORTHBOUND BEYOND KINGS HIGHWAY. ALL LANES CLOSED. (14)
02/15/2016 15:57:27	HAR	1578S_75_Tuckers_Grade_M157: CRASH ON I-75 NORTHBOUND BEYOND KINGS HIGHWAY. ALL LANES CLOSED. (17)
02/15/2016 15:57:28	PUBLISH	Crash in Sarasota county, going Northbound on I-75 beyond MILE MARKER 174 with congestion from beyond Exit 170 - KINGS HIGHWAY (CR 769) to beyond MILE MARKER 174 with All lanes blocked Last updated 2/15/2016 3:57:27 PM
02/15/2016 16:02:47	FHP	Update to FHP Alert received
02/15/2016 16:02:52	CONTACT	Emergency Responders: Medical Helicopter :
02/15/2016 16:02:53	LAST DEPARTED	Emergency Responders




# Event Chronology



Report Template Version: 1.1

Date	Type	Description
02/15/2016 16:03:05	COMMENT	(Data) FHP Incident reported: FHP ID: FMRC16CAD018014 County: sarasota Status: Update Source: FMRCC FHP Event Type: accidentsAndIncidents Location: I-75 North Author: KGT1233-CAD Remarks: roadblock northbound Urgency: 10 Desc: serious accident Start time: 2/15/2016 3:14:15 PM Update time: 2/15/2016 4:01:23 PM Trooper Arrival time: 2/15/2016 3:51:11 PM Trooper Dispatch time: 2/15/2016 3:15:35 PM
02/15/2016 16:03:05	FHP	FHP Alert Associated to event
02/15/2016 16:08:09	BLOCKAGE	Right Lane (of 2 Lanes) Blocked, Right Shoulder Blocked
02/15/2016 16:10:25	DMS	1345N_75_N/O_Daniels_M134(209:dms:dms:District 1): Blank
02/15/2016 16:10:25	DMS	1100N_75_N/O_PineRidge_M110(200:dms:dms:District 1): Blank
02/15/2016 16:10:25	DMS	0900N_75_AlligatorAlly_M090(235:dms:dms:District 1): Blank
02/15/2016 16:10:25	DMS	0772N_75_N/O_Snake_M077(194:dms:dms:District 1): Blank
02/15/2016 16:10:25	HAR	1824N_75_S/O_SUMTER_BLVD_M182(87:har:har:District 1): Blank
02/15/2016 16:10:25	DMS	1060N_75_N/O_Collier_M106(240:dms:dms:District 1): Blank
02/15/2016 16:10:25	RESPONSE PLAN	Activated by user: bmcclellan
02/15/2016 16:10:25	DMS	1366N_75_N/O_Colonial_M136(211:dms:dms:District 1): Blank
02/15/2016 16:10:25	HAR	1578S_75_Tuckers_Grade_M157(86:har:har:District 1): Blank
02/15/2016 16:10:25	HAR	1703N_75_Kings_Hwy_M170: CRASH ON I-75 NORTHBOUND BEYOND KINGS HIGHWAY. RIGHT LANE BLOCKED. (5)
02/15/2016 16:10:25	HAR	1671N_75_Harborview_M167: CRASH ON I-75 NORTHBOUND BEYOND KINGS HIGHWAY. RIGHT LANE BLOCKED. (8)
02/15/2016 16:10:25	DMS	1144N_75_N/O_Immokalee_M114(202:dms:dms:District 1): Blank
02/15/2016 16:10:25	DMS	0990N_75_N/O_SR29_M099(196:dms:dms:District 1): Blank
02/15/2016 16:10:25	HAR	2252N_75_N/O_US_301_M225(82:har:har:District 1): Blank
02/15/2016 16:10:25	DMS	1561N_75_S/O_TuckerGrade_M156: [j]3]RIGHT LANE BLOCKED[n]BEYOND MILE MARKER 174[n]17 MI AHEAD (19)
02/15/2016 16:10:25	DMS	1397N_75_N/O_Luckett_M140(213:dms:dms:District 1): Blank
02/15/2016 16:10:25	DMS	1303N_75_S/O_DANIELS_M130(359:dms:dms:District 1): Blank
02/15/2016 16:10:25	HAR	1612S_75_Tuckers_Grade_M161(51:har:har:District 1): Blank
02/15/2016 16:10:25	HAR	1934S_75_N/O_JACARANDA_M193(62:har:har:District 1): Blank
02/15/2016 16:10:25	HAR	1795N_75_N/O_Toledo_Blade_M179(56:har:har:District 1): Blank
02/15/2016 16:10:25	DMS	1585N_75_N/O_TuckerGrade_M158: [j]3]RIGHT LANE BLOCKED[n]BEYOND MILE MARKER 174[n]15 MI AHEAD (17)
02/15/2016 16:10:25	DMS	1426N_75_N/O_PalmBeach_M142(214:dms:dms:District 1): Blank
02/15/2016 16:10:25	DMS	1260N_75_N/O_Corkscrew_M126(206:dms:dms:District 1): Blank
02/15/2016 16:10:25	DMS	1666N_75_S/O_Harborview_M166: [j]3]RIGHT LANE BLOCKED[n]BEYOND MILE MARKER 174[n]7 MI AHEAD (9)
02/15/2016 16:10:25	DMS	1623N_75_S/O_AirportRd_M162: [j]3]RIGHT LANE BLOCKED[n]BEYOND MILE MARKER 174[n]12 MI AHEAD (14)
02/15/2016 16:10:25	DMS	1218N_75_N/O_BonitaBeach_M122(204:dms:dms:District 1): Blank
02/15/2016 16:10:25	HAR	1644S_75_Duncan_Road_M164: CRASH ON I-75 NORTHBOUND BEYOND KINGS HIGHWAY. RIGHT LANE BLOCKED. (11)






# Event Chronology



Report Template Version: 1.1

Date	Type	Description
02/15/2016 16:10:25	DMS	1686N_75_S/O_Rampart_Bld_M168: [j]3]RIGHT LANE BLOCKED[n]BEYOND MILE MARKER 174[n]5 MI AHEAD (7)
02/15/2016 16:10:26	EMAIL	Active Level 3:Crash: Rollover (J)UPDATE):Sarasota I-75 NB Beyond MILE MARKER 174:Right Lane (of 2 Lanes) Blocked, Right Shoulder Blocked Congestion Starting Beyond Exit 170 Kings Highway::Level 3 Sarasota Co.
02/15/2016 16:10:26	PUBLISH	Crash in Sarasota county, going Northbound on I-75 beyond MILE MARKER 174 with congestion from beyond Exit 170 - KINGS HIGHWAY (CR 769) to beyond MILE MARKER 174 with Right lane blocked Last updated 2/15/2016 4:10:26 PM
02/15/2016 16:10:27	DMS POSTED	1561N_75_S/O_TuckerGrade_M156: [j]3]RIGHT LANE BLOCKED[n]BEYOND MILE MARKER 174[n]17 MI AHEAD
02/15/2016 16:10:29	DMS POSTED	0772N_75_N/O_Snake_M077: Message Replaced by user kgibbons with message [pt30o0][j]3]FLORIDA LAW[n]HEADLIGHTS ON[n]IN THE RAIN.
02/15/2016 16:10:29	DMS POSTED	1100N_75_N/O_PineRidge_M110: Message Replaced by user kgibbons with message [pt30o0][j]3]FLORIDA LAW[n]HEADLIGHTS ON[n]IN THE RAIN.
02/15/2016 16:10:55	CONTACT	RTMC Verified Correct: 511 System:
02/15/2016 16:10:57	CONTACT	RTMC Verified Correct: DMS Signs:
02/15/2016 16:10:59	CONTACT	RTMC Verified Correct: HAR Message:
02/15/2016 16:11:02	CONTACT	RTMC Verified Correct: HAR Beacons:
02/15/2016 16:11:20	CONTACT	Emergency Responders: Fire Department:
02/15/2016 16:11:22	CONTACT	Emergency Responders: E M S:
02/15/2016 16:11:23	LAST DEPARTED	Emergency Responders
02/15/2016 16:12:09	TMC NOTIFIED	Maintenance & Traffic Engineering
02/15/2016 16:12:14	CONTACT	Maintenance & Traffic Engineering: D O C: KEVIN
02/15/2016 16:17:46	FHP	Update to FHP Alert received
02/15/2016 16:17:58	COMMENT	(Data) FHP Incident reported: FHP ID: FMRC16CAD018014 County: sarasota Status: Update Source: FMRCC FHP Event Type: accidentsAndIncidents Location: I-75 North Author: KGT1233-CAD Remarks: inside lane open Urgency: 10 Desc: serious accident Start time: 2/15/2016 3:14:15 PM Update time: 2/15/2016 4:15:34 PM Trooper Arrival time: 2/15/2016 3:51:11 PM Trooper Dispatch time: 2/15/2016 3:15:35 PM
02/15/2016 16:17:58	FHP	FHP Alert Associated to event
02/15/2016 16:18:06	LAST DEPARTED	County and Local Law Enforcement
02/15/2016 16:19:13	BLOCKAGE	Right Shoulder Blocked
02/15/2016 16:19:19	CLEAR CONGESTION	Congestion Cleared.
02/15/2016 16:19:23	ATIS SEVERITY	minor
02/15/2016 16:20:06	HAR	1644S_75_Duncan_Road_M164(52:har:har:District 1): Blank
02/15/2016 16:20:06	HAR	1703N_75_Kings_Hwy_M170(54:har:har:District 1): Blank
02/15/2016 16:20:06	DMS	1686N_75_S/O_Rampart_Bld_M168(228:dms:dms:District 1): Blank
02/15/2016 16:20:06	RESPONSE PLAN	Activated by user: bmccllellan




# Event Chronology



Report Template Version: 1.1

Date	Type	Description
02/15/2016 16:20:06	DMS	1666N_75_S/O_Harborview_M166(223:dms:dms:District 1): Blank
02/15/2016 16:20:06	HAR	1671N_75_Harborview_M167(53:har:har:District 1): Blank
02/15/2016 16:20:06	DMS	1561N_75_S/O_TuckerGrade_M156(218:dms:dms:District 1): Blank
02/15/2016 16:20:06	EMAIL	Cleared:Crash: Rollover:Sarasota I-75 NB Beyond MILE MARKER 174:Right Shoulder Blocked::FDOT Central Office,Level 3 Sarasota Co.
02/15/2016 16:20:06	DMS	1623N_75_S/O_AirportRd_M162(221:dms:dms:District 1): Blank
02/15/2016 16:20:06	DMS	1585N_75_N/O_TuckerGrade_M158(219:dms:dms:District 1): Blank
02/15/2016 16:20:06	DMS	1303N_75_S/O_DANIELS_M130(359:dms:dms:District 1): Blank
02/15/2016 16:20:07	UNPUBLISH	Removed event from FL-ATIS 511 system.
02/15/2016 16:20:14	RESPONSE PLAN	Terminated by user: bmcclellan
02/15/2016 16:20:14	UNPUBLISH	Removed event from FL-ATIS 511 system.
02/15/2016 16:20:23	CONTACT	RTMC Verified Clear: DMS Signs :
02/15/2016 16:20:24	CONTACT	RTMC Verified Clear: 511? System :
02/15/2016 16:20:26	CONTACT	RTMC Verified Clear: HAR Message :
02/15/2016 16:20:28	CONTACT	RTMC Verified Clear: HAR Beacons :
02/15/2016 16:22:20	SECONDARY	293766
02/15/2016 16:22:57	FHP	Update to FHP Alert received
02/15/2016 16:23:08	COMMENT	(Data) FHP Incident reported: FHP ID: FMRC16CAD018014 County: sarasota Status: Update Source: FMRCC FHP Event Type: accidentsAndIncidents Location: I-75 North Author: KGT1233-CAD Remarks: roadway clear Urgency: 10 Desc: serious accident Start time: 2/15/2016 3:14:15 PM Update time: 2/15/2016 4:20:33 PM Trooper Arrival time: 2/15/2016 3:51:11 PM Trooper Dispatch time: 2/15/2016 3:15:35 PM
02/15/2016 16:23:08	FHP	FHP Alert Associated to event
02/15/2016 16:30:26	DMS POSTED	1144N_75_N/O_Immokalee_M114: Message Replaced by user kgibbons with message [pt30o0][j]3]LEFT LANE BLOCKED[nl]AT MILE MARKER 119[nl]4 MI AHEAD.
02/15/2016 16:30:26	DMS POSTED	1060N_75_N/O_Collier_M106: Message Replaced by user kgibbons with message [pt30o0][j]3]LEFT LANE BLOCKED[nl]AT MILE MARKER 119[nl]12 MI AHEAD.
02/15/2016 17:04:01	ACTIVITY	Road Ranger District 1: RR-111 Debris
02/15/2016 17:20:50	CONTACT	Emergency Responders: Tow Truck:
02/15/2016 17:20:51	FIRST ARRIVED	Emergency Responders
02/15/2016 17:36:04	DEPARTED	Road Ranger District 1: RR-111 RR MOBILE UPLOAD
02/15/2016 17:36:10	ACTIVITY	Road Ranger District 1: RR-111 Assist FHP
02/15/2016 17:36:11	ACTIVITY	Road Ranger District 1: RR-111 Assist FHP
02/15/2016 17:56:50	LAST DEPARTED	Emergency Responders
02/15/2016 17:56:51	LAST DEPARTED	FHP Troop F
02/15/2016 17:57:03	BLOCKAGE	No Lanes Blocked.
02/15/2016 17:57:08	STATUS	Closed




# Event Chronology



Report Template Version: 1.1

Date	Type	Description
02/15/2016 17:57:37	COMMENT	(Data) FHP Incident reported: FHP ID: FMRC16CAD018014 County: sarasota Status: Update Source: FMRCC FHP Event Type: accidentsAndIncidents Location: I-75 North Author: KGT1233-CAD Remarks: roadway clear Urgency: 10 Desc: serious accident Start time: 2/15/2016 3:14:15 PM Update time: 2/15/2016 4:20:33 PM Trooper Arrival time: 2/15/2016 3:51:11 PM Trooper Dispatch time: 2/15/2016 3:15:35 PM End time: 2/15/2016 5:57:37 PM
02/15/2016 17:57:37	FHP	FHP closed incident
02/15/2016 17:57:46	FHP	FHP Alert Associated to event
02/15/2016 17:57:46	COMMENT	(Data) FHP Incident reported: FHP ID: FMRC16CAD018014 County: sarasota Status: Update Source: FMRCC FHP Event Type: accidentsAndIncidents Location: I-75 North Author: KGT1233-CAD Remarks: roadway clear Urgency: 10 Desc: serious accident Start time: 2/15/2016 3:14:15 PM Update time: 2/15/2016 4:20:33 PM Trooper Arrival time: 2/15/2016 3:51:11 PM Trooper Dispatch time: 2/15/2016 3:15:35 PM End time: 2/15/2016 5:57:37 PM
02/16/2016 05:20:34	DMS POSTED	1303N_75_S/O_DANIELS_M130: Message Replaced by user Irobertson with message [pt30o0][j]l3]CAUTION[nl] TORNADO [nl] WATCH AREA.
02/16/2016 05:20:40	DMS POSTED	1561N_75_S/O_TuckerGrade_M156: Message Replaced by user Irobertson with message [pt30o0][j]l3]CAUTION[nl] TORNADO [nl] WATCH AREA.
02/16/2016 05:21:37	DMS POSTED	1218N_75_N/O_BonitaBeach_M122: Message Replaced by user Irobertson with message [pt30o0][j]l3]CAUTION[nl] TORNADO [nl] WATCH AREA.
02/16/2016 05:21:43	DMS POSTED	1345N_75_N/O_Daniels_M134: Message Replaced by user Irobertson with message [pt30o0][j]l3]CAUTION[nl] TORNADO [nl] WATCH AREA.
02/16/2016 05:21:50	DMS POSTED	1426N_75_N/O_PalmBeach_M142: Message Replaced by user Irobertson with message [pt30o0][j]l3]CAUTION[nl] TORNADO [nl] WATCH AREA.
02/16/2016 05:21:56	DMS POSTED	1366N_75_N/O_Colonial_M136: Message Replaced by user Irobertson with message [pt30o0][j]l3]CAUTION[nl] TORNADO [nl] WATCH AREA.



# Event Chronology



Report Template Version: 1.1

Date	Type	Description
02/16/2016 05:22:03	DMS POSTED	1260N_75_N/O_Corkscrew_M126: Message Replaced by user lrobertson with message [pt30o0][j]l3]CAUTION[nl] TORNADO [nl] WATCH AREA.
02/16/2016 05:22:09	DMS POSTED	1397N_75_N/O_Luckett_M140: Message Replaced by user lrobertson with message [pt30o0][j]l3]CAUTION[nl] TORNADO [nl] WATCH AREA.