

# Event Chronology




Report Template Version: 1.1

**Created On:** 03/31/2016 08:28:22  
**Center:** District 1  
**Filter Parameters Selected:** [From Event ID]: 294749, [From Date Time]: 02/21/2016 04:00, [To Date Time]: 02/21/2016 14:00, [Road]: I-75, [Direction]: Southbound, [Event Status]: Any Valid

**Period:** 02/21/2016  
**Event(s) Found:** 1  
**Event ID Range:** 294,749

<b>Event #:</b> 294749	<b>Event Type:</b> Crash	<b>Report Date:</b> 02/21/2016 04:58:33
<b>Status:</b> Closed	<b>County:</b> Sarasota	<b>Organization:</b> SWIFT SunGuide
<b>Last Status Time:</b> 02/21/2016 19:21:22	<b>Road:</b> I-75 SB	<b>Notifier Agency:</b> FHP Troop F
<b>Duration (mnt):</b> 863	<b>Location:</b> Exit 179 - TOLEDO BLADE BLVD	<b>Notifier Contact:</b> FHP, FHP
<b>First Notified:</b> 02/21/2016 05:13:23	<b>Rollover:</b> True	<b>Conditions:</b> Wet, Clear, Dark (No Street Light)
<b>Confirmed:</b> 02/21/2016 05:04:23	<b>Fire:</b> False	<b>CCTV ID:</b> 689
<b>First Closed:</b> 02/21/2016 19:21:22	<b>HAZMAT:</b> True	<b>CCTV Preset:</b> 2
<b>Secondary to:</b>		
<b>FHP Incident Number:</b> FMRC16CAD020176		
<b>Injury:</b> Major, requiring treatment		
<b>Contacts:</b>		
<b>Involved Vehicles</b>		

Date	Type	Description
02/21/2016 04:58:33	TMC NOTIFIED	FHP Troop F
02/21/2016 04:58:33	FHP	Alert received
02/21/2016 04:58:33	EVENT TYPE	Crash
02/21/2016 04:58:33	OWNER	shoots
02/21/2016 04:58:33	STATUS	Unconfirmed
02/21/2016 04:58:42	ATIS SEVERITY	minor
02/21/2016 04:58:42	LOCATION	Sarasota on I-75 Southbound, Before MILE MARKER 181
02/21/2016 04:58:43	FHP	New Event created based on FHP alert
02/21/2016 04:58:43	COMMENT	(Data) FHP Incident reported: FHP ID: FMRC16CAD020176 County: sarasota Status: Update Source: FMRCC FHP Event Type: accidentsAndIncidents Location: I-75 South Author: MLT1336-CAD Remarks: roadblock Urgency: 10 Desc: serious accident Start time: 02-21-2016 04:56:42 Update time: 02-21-2016 04:57:57 Trooper Dispatch time: 02-21-2016 04:57:50
02/21/2016 05:04:23	STATUS	Active
02/21/2016 05:04:32	LOCATION	Sarasota on I-75 Southbound, At MILE MARKER 178
02/21/2016 05:04:37	BLOCKAGE	Right Shoulder Blocked
02/21/2016 05:04:44	BLOCKAGE	Closed.




# Event Chronology



Report Template Version: 1.1

Date	Type	Description
02/21/2016 05:04:52	ATIS SEVERITY	major
02/21/2016 05:08:19	FHP	Update to FHP Alert received
02/21/2016 05:12:20	HAR	1934S_75_N/O_JACARANDA_M193: CRASH ON I-75 SOUTHBOUND AT KINGS HIGHWAY. ALL LANES CLOSED. (17)
02/21/2016 05:12:20	RESPONSE PLAN	Activated by user: shoots
02/21/2016 05:12:20	HAR	1612S_75_Tuckers_Grade_M161: CRASH ON I-75 SOUTHBOUND AT KINGS HIGHWAY. ALL LANES CLOSED. (18)
02/21/2016 05:12:20	HAR	1703N_75_Kings_Hwy_M170: CRASH ON I-75 SOUTHBOUND AT KINGS HIGHWAY. ALL LANES CLOSED. (9)
02/21/2016 05:12:20	HAR	1795N_75_N/O_Toledo_Blade_M179: CRASH ON I-75 SOUTHBOUND AT KINGS HIGHWAY. ALL LANES CLOSED. (3)
02/21/2016 05:12:20	DMS	1841S_75_N/O_PONCE_DELEON_M184: [j]i3]I-75 CLOSED[NL]AT KINGS HIGHWAY[NL]6 MI AHEAD (8)
02/21/2016 05:12:20	HAR	1644S_75_Duncan_Road_M164: CRASH ON I-75 SOUTHBOUND AT KINGS HIGHWAY. ALL LANES CLOSED. (14)
02/21/2016 05:12:20	DMS	1809S_75_S/O_SUMTER_BLVD_M181: [j]i3]I-75 CLOSED[NL]AT KINGS HIGHWAY[NL]3 MI AHEAD (5)
02/21/2016 05:12:20	HAR	1578S_75_Tuckers_Grade_M157: CRASH ON I-75 SOUTHBOUND AT KINGS HIGHWAY. ALL LANES CLOSED. (21)
02/21/2016 05:12:20	HAR	1671N_75_Harborview_M167: CRASH ON I-75 SOUTHBOUND AT KINGS HIGHWAY. ALL LANES CLOSED. (12)
02/21/2016 05:12:20	HAR	1824N_75_S/O_SUMTER_BLVD_M182: CRASH ON I-75 SOUTHBOUND AT KINGS HIGHWAY. ALL LANES CLOSED. (6)
02/21/2016 05:12:21	EMAIL	Active Level 3:Crash::Sarasota I-75 SB At MILE MARKER 178:Closed:::FDOT Central Office,Level 3 Sarasota Co.
02/21/2016 05:12:21	DMS	2227S_N/O_KAY_RD_M223: [j]i3]I-75 CLOSED[nl]AT MILE MARKER 178[nl]45 MI AHEAD (47)
02/21/2016 05:12:21	DMS	1931S_75_S/O_JACARANDA_M193: [j]i3]I-75 CLOSED[nl]AT MILE MARKER 178[nl]15 MI AHEAD (17)
02/21/2016 05:12:21	DMS	1980S_75_N/O_LAUREL_RD_M198: [j]i3]I-75 CLOSED[nl]AT MILE MARKER 178[nl]20 MI AHEAD (22)
02/21/2016 05:12:21	PUBLISH	Crash in Sarasota county, going Southbound on I-75 at MILE MARKER 178 with All lanes blocked Last updated 2/21/2016 5:12:21 AM
02/21/2016 05:12:21	DMS	1953S_75_N/O_BORDER_RD_M195: [j]i3]I-75 CLOSED[nl]AT MILE MARKER 178[nl]17 MI AHEAD (19)
02/21/2016 05:12:21	DMS	2157S_75_S/O_LINGER_LODGE_M216: [j]i3]I-75 CLOSED[nl]AT MILE MARKER 178[nl]38 MI AHEAD (40)
02/21/2016 05:12:21	DMS	2194S_75_S/O_SR_64_M219: [j]i3]I-75 CLOSED[nl]AT MILE MARKER 178[nl]41 MI AHEAD (43)
02/21/2016 05:12:21	DMS	2090S_75_S/O_PALMER_BLVD_M209: [j]i3]I-75 CLOSED[nl]AT MILE MARKER 178[nl]31 MI AHEAD (33)
02/21/2016 05:12:21	HAR	2002N_75_N/O_SR_681_M200: CRASH ON I-75 SOUTHBOUND AT KINGS HIGHWAY. ALL LANES CLOSED. (21)
02/21/2016 05:12:21	DMS	2018S_75_N/O_SR_681_M202: [j]i3]I-75 CLOSED[nl]AT MILE MARKER 178[nl]24 MI AHEAD (26)
02/21/2016 05:12:21	DMS	2066S_75_N/O_PROCTOR_RD_M207: [j]i3]I-75 CLOSED[nl]AT MILE MARKER 178[nl]29 MI AHEAD (31)
02/21/2016 05:12:21	DMS	2123S_75_N/O_SR_780_M212: [j]i3]I-75 CLOSED[nl]AT MILE MARKER 178[nl]34 MI AHEAD (36)
02/21/2016 05:12:21	DMS	2277S_75_S/O_69TH_ST_M228: [j]i3]I-75 CLOSED[nl]AT MILE MARKER 178[nl]49 MI AHEAD (51)




# Event Chronology



Report Template Version: 1.1

Date	Type	Description
02/21/2016 05:12:22	DMS POSTED	1841S_75_N/O_PONCE_DELEON_M184: [j 3]I-75 CLOSED[NL]AT KINGS HIGHWAY[NL]6 MI AHEAD
02/21/2016 05:12:23	DMS POSTED	1931S_75_S/O_JACARANDA_M193: [j 3]I-75 CLOSED[nl]AT MILE MARKER 178[nl]15 MI AHEAD
02/21/2016 05:12:23	DMS POSTED	1953S_75_N/O_BORDER_RD_M195: [j 3]I-75 CLOSED[nl]AT MILE MARKER 178[nl]17 MI AHEAD
02/21/2016 05:12:24	DMS POSTED	1809S_75_S/O_SUMTER_BLVD_M181: [j 3]I-75 CLOSED[NL]AT KINGS HIGHWAY[NL]3 MI AHEAD
02/21/2016 05:12:24	DMS POSTED	2018S_75_N/O_SR_681_M202: [j 3]I-75 CLOSED[nl]AT MILE MARKER 178[nl]24 MI AHEAD
02/21/2016 05:12:25	DMS POSTED	1980S_75_N/O_LAUREL_RD_M198: [j 3]I-75 CLOSED[nl]AT MILE MARKER 178[nl]20 MI AHEAD
02/21/2016 05:12:25	DMS POSTED	2066S_75_N/O_PROCTOR_RD_M207: [j 3]I-75 CLOSED[nl]AT MILE MARKER 178[nl]29 MI AHEAD
02/21/2016 05:12:26	DMS POSTED	2123S_75_N/O_SR_780_M212: [j 3]I-75 CLOSED[nl]AT MILE MARKER 178[nl]34 MI AHEAD
02/21/2016 05:12:26	DMS POSTED	2090S_75_S/O_PALMER_BLVD_M209: [j 3]I-75 CLOSED[nl]AT MILE MARKER 178[nl]31 MI AHEAD
02/21/2016 05:12:27	DMS POSTED	2157S_75_S/O_LINGER_LODGE_M216: [j 3]I-75 CLOSED[nl]AT MILE MARKER 178[nl]38 MI AHEAD
02/21/2016 05:12:27	DMS POSTED	2227S_N/O_KAY_RD_M223: [j 3]I-75 CLOSED[nl]AT MILE MARKER 178[nl]45 MI AHEAD
02/21/2016 05:12:28	DMS POSTED	2277S_75_S/O_69TH_ST_M228: [j 3]I-75 CLOSED[nl]AT MILE MARKER 178[nl]49 MI AHEAD
02/21/2016 05:12:28	DMS POSTED	2194S_75_S/O_SR_64_M219: [j 3]I-75 CLOSED[nl]AT MILE MARKER 178[nl]41 MI AHEAD
02/21/2016 05:12:30	TMC NOTIFIED	RTMC Verified Correct
02/21/2016 05:12:32	CONTACT	RTMC Verified Correct: HAR Beacons:
02/21/2016 05:12:35	CONTACT	RTMC Verified Correct: HAR Message:
02/21/2016 05:12:38	CONTACT	RTMC Verified Correct: DMS Signs:
02/21/2016 05:12:40	CONTACT	RTMC Verified Correct: 511 System:
02/21/2016 05:12:58	TMC NOTIFIED	Traffic Management Centers
02/21/2016 05:13:03	CONTACT	Traffic Management Centers: TMC 1: Scott
02/21/2016 05:13:23	TMC NOTIFIED	FDOT
02/21/2016 05:13:25	CONTACT	FDOT: Robbie Brown:
02/21/2016 05:16:01	TMC NOTIFIED	RISC - Prompt Towing
02/21/2016 05:17:06	CONTACT	RISC - Prompt Towing: Initial Call to Tow Agency : Jeff
02/21/2016 05:17:13	TMC NOTIFIED	FHP Troop F
02/21/2016 05:17:21	CONTACT	FHP Troop F: FHP Dispatch: Daniel
02/21/2016 05:18:21	COMMENT	(RTMC Operator:) Per FHP DO Maeder: DBI enroute
02/21/2016 05:19:32	COMMENT	(RTMC Operator:) Per FHP DO Maeder: 1 Tanker 500 gallons of fuel, emptied on I75 at mm 178 SB, full closer, one entrapment and injuries




# Event Chronology



Report Template Version: 1.1

Date	Type	Description
02/21/2016 05:20:08	COMMENT	(Data) FHP Incident reported: FHP ID: FMRC16CAD020176 County: sarasota Status: Update Source: FMRCC FHP Event Type: accidentsAndIncidents Location: I-75 South Author: MLT1336-CAD Remarks: roadblock southbound Urgency: 10 Desc: serious accident Start time: 2/21/2016 4:56:42 AM Update time: 2/21/2016 5:07:58 AM Trooper Dispatch time: 2/21/2016 4:57:50 AM
02/21/2016 05:20:08	FHP	FHP Alert Associated to event
02/21/2016 05:23:13	FHP	Update to FHP Alert received
02/21/2016 05:24:00	COMMENT	(RTMC Operator:) Per TMC: Jeff (Prompt Towing) 941-639-4000, notified at 05:15am
02/21/2016 05:25:45	COMMENT	(Data) FHP Incident reported: FHP ID: FMRC16CAD020176 County: sarasota Status: Update Source: FMRCC FHP Event Type: accidentsAndIncidents Location: I-75 South Author: MLT1336-CAD Remarks: roadblock southbound Urgency: 10 Desc: injury accident Start time: 2/21/2016 4:56:42 AM Update time: 2/21/2016 5:22:58 AM Trooper Dispatch time: 2/21/2016 4:57:50 AM
02/21/2016 05:25:45	FHP	FHP Alert Associated to event
02/21/2016 05:26:08	FIRST ARRIVED	FHP Troop F
02/21/2016 05:26:27	CONTACT	Emergency Responders: Fire Department:
02/21/2016 05:26:30	CONTACT	Emergency Responders: E M S:
02/21/2016 05:26:31	FIRST ARRIVED	Emergency Responders
02/21/2016 05:26:38	CONTACT	County and Local Law Enforcement: County Sheriff:
02/21/2016 05:26:39	FIRST ARRIVED	County and Local Law Enforcement
02/21/2016 05:28:21	FHP	Update to FHP Alert received
02/21/2016 05:29:37	FHP	FHP Alert Associated to event




# Event Chronology



Report Template Version: 1.1

Date	Type	Description
02/21/2016 05:29:37	COMMENT	(Data) FHP Incident reported: FHP ID: FMRC16CAD020176 County: sarasota Status: Update Source: FMRCC FHP Event Type: accidentsAndIncidents Location: I-75 South Author: MLT1336-CAD Remarks: roadblock southbound Urgency: 10 Desc: injury accident Start time: 2/21/2016 4:56:42 AM Update time: 2/21/2016 5:28:04 AM Trooper Arrival time: 2/21/2016 5:23:36 AM Trooper Dispatch time: 2/21/2016 4:57:50 AM
02/21/2016 05:35:02	CONTACT	Traffic Management Centers: TMC 7: Mike
02/21/2016 05:35:04	TMC NOTIFIED	Traffic Management Centers
02/21/2016 05:38:37	FHP	Update to FHP Alert received
02/21/2016 05:39:19	COMMENT	(Data) FHP Incident reported: FHP ID: FMRC16CAD020176 County: sarasota Status: Update Source: FMRCC FHP Event Type: accidentsAndIncidents Location: I-75 South Author: MLT1336-CAD Remarks: complete road block south bound i-75 - seek alternate route Urgency: 10 Desc: injury accident Start time: 2/21/2016 4:56:42 AM Update time: 2/21/2016 5:35:37 AM Trooper Arrival time: 2/21/2016 5:23:36 AM Trooper Dispatch time: 2/21/2016 4:57:50 AM
02/21/2016 05:39:19	FHP	FHP Alert Associated to event
02/21/2016 05:41:32	TMC NOTIFIED	RTMC Verified Correct
02/21/2016 05:42:40	CONTACT	RTMC Verified Correct: Floodgate Message: ENG
02/21/2016 05:42:49	CONTACT	Traffic Management Centers: TMC 2: Allen
02/21/2016 05:42:51	TMC NOTIFIED	Traffic Management Centers
02/21/2016 05:47:49	COMMENT	(RTMC Operator:) Per TMC Sup. C McVeigh, notified Tampa TMC for more signs
02/21/2016 05:49:40	COMMENT	(RTMC Operator:) Per CCTV 1778S at preset 36 can also view front visual of tanker across all lanes and into the median
02/21/2016 05:49:52	CONTACT	Emergency Responders: Tow Truck:
02/21/2016 05:49:53	FIRST ARRIVED	Emergency Responders
02/21/2016 05:50:27	COMMENT	(RTMC Operator:) Per CCTV: Tow truck is on scene @ 05:49
02/21/2016 05:52:26	COMMENT	(RTMC Operator:) Per FHP: notified fuel is diesel
02/21/2016 05:55:10	COMMENT	(RTMC Operator:) Per FHP DO Maeder: DBI eta is 45 minutes
02/21/2016 05:58:33	COMMENT	(RTMC Operator:) Per DBI Braden: enroute eta 15 mins
02/21/2016 06:01:35	COMMENT	(RTMC Operator:) Per FHP DO Maeder: tanker is now 1500 gallons of diesel, emptied
02/21/2016 06:05:04	TMC NOTIFIED	Maintenance & Traffic Engineering
02/21/2016 06:05:44	CONTACT	Maintenance & Traffic Engineering: D O C: Kevin/ voicemail




# Event Chronology



Report Template Version: 1.1

Date	Type	Description
02/21/2016 06:07:48	DMS POSTED	2227S_N/O_KAY_RD_M223: Message Replaced by user rmikol with message [pt30o0][j]l3]I-75 CLOSED[NL]BEYOND TOLEDO BLADE[NL]44 MI AHEAD.
02/21/2016 06:07:48	DMS POSTED	2066S_75_N/O_PROCTOR_RD_M207: Message Replaced by user rmikol with message [pt30o0][j]l3]I-75 CLOSED[NL]BEYOND TOLEDO BLADE[NL]28 MI AHEAD.
02/21/2016 06:07:48	DMS POSTED	1841S_75_N/O_PONCE_DELEON_M184: Message Replaced by user rmikol with message [pt30o0][j]l3]I-75 CLOSED[NL]BEYOND TOLEDO BLADE[NL]5 MI AHEAD.
02/21/2016 06:07:48	DMS POSTED	1980S_75_N/O_LAUREL_RD_M198: Message Replaced by user rmikol with message [pt30o0][j]l3]I-75 CLOSED[NL]BEYOND TOLEDO BLADE[NL]19 MI AHEAD.
02/21/2016 06:07:48	DMS POSTED	2277S_75_S/O_69TH_ST_M228: Message Replaced by user rmikol with message [pt30o0][j]l3]I-75 CLOSED[NL]BEYOND TOLEDO BLADE[NL]48 MI AHEAD.
02/21/2016 06:07:48	DMS POSTED	2157S_75_S/O_LINGER_LODGE_M216: Message Replaced by user rmikol with message [pt30o0][j]l3]I-75 CLOSED[NL]BEYOND TOLEDO BLADE[NL]37 MI AHEAD.
02/21/2016 06:07:48	DMS POSTED	1809S_75_S/O_SUMTER_BLVD_M181: Message Replaced by user rmikol with message [pt30o0][j]l3]I-75 CLOSED[NL]BEYOND TOLEDO BLADE[NL]2 MI AHEAD.
02/21/2016 06:07:49	DMS POSTED	2018S_75_N/O_SR_681_M202: Message Replaced by user rmikol with message [pt30o0][j]l3]I-75 CLOSED[NL]BEYOND TOLEDO BLADE[NL]23 MI AHEAD.
02/21/2016 06:07:49	DMS POSTED	2123S_75_N/O_SR_780_M212: Message Replaced by user rmikol with message [pt30o0][j]l3]I-75 CLOSED[NL]BEYOND TOLEDO BLADE[NL]33 MI AHEAD.
02/21/2016 06:07:49	DMS POSTED	1931S_75_S/O_JACARANDA_M193: Message Replaced by user rmikol with message [pt30o0][j]l3]I-75 CLOSED[NL]BEYOND TOLEDO BLADE[NL]14 MI AHEAD.
02/21/2016 06:07:49	DMS POSTED	1953S_75_N/O_BORDER_RD_M195: Message Replaced by user rmikol with message [pt30o0][j]l3]I-75 CLOSED[NL]BEYOND TOLEDO BLADE[NL]16 MI AHEAD.
02/21/2016 06:07:49	DMS POSTED	2090S_75_S/O_PALMER_BLVD_M209: Message Replaced by user rmikol with message [pt30o0][j]l3]I-75 CLOSED[NL]BEYOND TOLEDO BLADE[NL]30 MI AHEAD.
02/21/2016 06:07:49	DMS POSTED	2194S_75_S/O_SR_64_M219: Message Replaced by user rmikol with message [pt30o0][j]l3]I-75 CLOSED[NL]BEYOND TOLEDO BLADE[NL]40 MI AHEAD.
02/21/2016 06:09:45	COMMENT	(RTMC Operator:) Per Joe Prompt Towing is on scene, with all equipment
02/21/2016 06:09:47	FIRST ARRIVED	RISC - Prompt Towing
02/21/2016 06:09:52	CONTACT	RISC - Prompt Towing: On Scene Time :
02/21/2016 06:10:44	COMMENT	(RTMC Operator:) Per FHP DO Maeder: motorist has been retrieved and transported to hospital with broken leg.
02/21/2016 06:11:33	COMMENT	(RTMC Operator:) Per FHP DO Maeder: waiting on hazmat for fuel
02/21/2016 06:13:03	OWNER	rmikol
02/21/2016 06:13:28	COMMENT	(RTMC Operator:) TMC advised District 7 to update their signs
02/21/2016 06:21:28	CONTACT	Asset Management-DBI: DBI Maintenance: Richard Fimble
02/21/2016 06:22:29	COMMENT	(RTMC Operator:) Richard Fimble advised the TMC that his arrival time will be 30 minutes or less.




# Event Chronology



Report Template Version: 1.1

Date	Type	Description
02/21/2016 06:28:47	COMMENT	(RTMC Operator:) Per Joe with Prompt Towing all vehicles are staged as close to the scene as emergency responders will allow them.
02/21/2016 06:30:56	COMMENT	(RTMC Operator:) per FHP dispatch, all responders with the exception of fire is staged at least 300 feet behind scene.
02/21/2016 06:37:41	COMMENT	(RTMC Operator:) per FHP dispatch, there is 8500 gallons of diesel on the ground. per google semi tankers carry around 9000 gallons. TMC is unaware of total of remaining diesel in tanker
02/21/2016 06:39:25	CONTACT	FDOT: Emergency Operations Centers: Kevin Salisbury
02/21/2016 06:40:39	COMMENT	(RTMC Operator:) TMC advised FDOT District 1 EOC Kevin Salisbury of all details and severity of this incident. TMC advised EOC that this will most likely be an all day event.
02/21/2016 06:41:47	TMC NOTIFIED	Traffic Management Centers
02/21/2016 06:41:56	CONTACT	Traffic Management Centers: TMC 2: David
02/21/2016 06:42:51	COMMENT	(RTMC Operator:) TMC advised David with District 2 TMC that Spanish Floodgate needed to be changed to reflect current conditions.
02/21/2016 06:44:49	COMMENT	(RTMC Operator:) Per CCTV , Fire is in the process of spraying the fluid on the road.
02/21/2016 06:46:25	FIRST ARRIVED	Asset Management-DBI
02/21/2016 07:08:03	CONTACT	Asset Management-DBI: DBI Maintenance: Richard Fimble
02/21/2016 07:08:46	FHP	Update to FHP Alert received
02/21/2016 07:12:06	COMMENT	(RTMC Operator:) per Richard Fimble, Prompt Towing has 2 heavy tow trucks on scene plus two rollbacks. State warning point has been contacted and cleanup crew is on the way. Richard also stated that Construction companies have been contacted because road will have to be repaved. Richard also stated that He can be contact person on scene for the remainder of the incident.
02/21/2016 07:16:43	COMMENT	(RTMC Operator:) TMC advised RR Supervisor Bob Diezi so that Road Ranger covered beats could be adjusted.
02/21/2016 07:16:57	SECONDARY	294750
02/21/2016 07:22:31	RESPONSE PLAN	Activated by user: rmikol
02/21/2016 07:22:32	HAR	1644S_75_Duncan_Road_M164: CRASH ON I-75 SOUTHBOUND AT KINGS HIGHWAY. ALL LANES CLOSED. (14)
02/21/2016 07:22:32	HAR	1671N_75_Harborview_M167: CRASH ON I-75 SOUTHBOUND AT KINGS HIGHWAY. ALL LANES CLOSED. (12)
02/21/2016 07:22:32	DMS	2066S_75_N/O_PROCTOR_RD_M207: [j]i3]I-75 CLOSED[nl]AT MILE MARKER 178[nl]29 MI AHEAD (31)
02/21/2016 07:22:32	DMS	1809S_75_S/O_SUMTER_BLVD_M181: [j]i3]I-75 CLOSED[NL]AT KINGS HIGHWAY[NL]3 MI AHEAD (5)
02/21/2016 07:22:32	HAR	1703N_75_Kings_Hwy_M170: CRASH ON I-75 SOUTHBOUND AT KINGS HIGHWAY. ALL LANES CLOSED. (9)
02/21/2016 07:22:32	HAR	1578S_75_Tuckers_Grade_M157: CRASH ON I-75 SOUTHBOUND AT KINGS HIGHWAY. ALL LANES CLOSED. (21)
02/21/2016 07:22:32	DMS	1931S_75_S/O_JACARANDA_M193: [j]i3]I-75 CLOSED[nl]AT MILE MARKER 178[nl]15 MI AHEAD (17)
02/21/2016 07:22:32	DMS	2018S_75_N/O_SR_681_M202: [j]i3]I-75 CLOSED[nl]AT MILE MARKER 178[nl]24 MI AHEAD (26)
02/21/2016 07:22:32	DMS	2090S_75_S/O_PALMER_BLVD_M209: [j]i3]I-75 CLOSED[nl]AT MILE MARKER 178[nl]31 MI AHEAD (33)
02/21/2016 07:22:32	DMS	1841S_75_N/O_PONCE_DELEON_M184: [j]i3]I-75 CLOSED[NL]AT KINGS HIGHWAY[NL]6 MI AHEAD (8)
02/21/2016 07:22:32	HAR	1824N_75_S/O_SUMTER_BLVD_M182: CRASH ON I-75 SOUTHBOUND AT KINGS HIGHWAY. ALL LANES CLOSED. (6)




# Event Chronology



Report Template Version: 1.1

Date	Type	Description
02/21/2016 07:22:32	HAR	1795N_75_N/O_Toledo_Blade_M179: CRASH ON I-75 SOUTHBOUND AT KINGS HIGHWAY. ALL LANES CLOSED. (3)
02/21/2016 07:22:32	DMS	2157S_75_S/O_LINGER_LODGE_M216: [j 3]I-75 CLOSED[n ]AT MILE MARKER 178[n ]38 MI AHEAD (40)
02/21/2016 07:22:32	DMS	2227S_N/O_KAY_RD_M223: [j 3]I-75 CLOSED[n ]AT MILE MARKER 178[n ]45 MI AHEAD (47)
02/21/2016 07:22:32	DMS	2277S_75_S/O_69TH_ST_M228: [j 3]I-75 CLOSED[n ]AT MILE MARKER 178[n ]49 MI AHEAD (51)
02/21/2016 07:22:32	HAR	1934S_75_N/O_JACARANDA_M193: CRASH ON I-75 SOUTHBOUND AT KINGS HIGHWAY. ALL LANES CLOSED. (17)
02/21/2016 07:22:32	HAR	2002N_75_N/O_SR_681_M200: CRASH ON I-75 SOUTHBOUND AT KINGS HIGHWAY. ALL LANES CLOSED. (21)
02/21/2016 07:22:32	DMS	1953S_75_N/O_BORDER_RD_M195: [j 3]I-75 CLOSED[n ]AT MILE MARKER 178[n ]17 MI AHEAD (19)
02/21/2016 07:22:32	DMS	1980S_75_N/O_LAUREL_RD_M198: [j 3]I-75 CLOSED[n ]AT MILE MARKER 178[n ]20 MI AHEAD (22)
02/21/2016 07:22:32	DMS	2123S_75_N/O_SR_780_M212: [j 3]I-75 CLOSED[n ]AT MILE MARKER 178[n ]34 MI AHEAD (36)
02/21/2016 07:22:32	DMS	2194S_75_S/O_SR_64_M219: [j 3]I-75 CLOSED[n ]AT MILE MARKER 178[n ]41 MI AHEAD (43)
02/21/2016 07:22:32	HAR	1612S_75_Tuckers_Grade_M161: CRASH ON I-75 SOUTHBOUND AT KINGS HIGHWAY. ALL LANES CLOSED. (18)
02/21/2016 07:22:33	PUBLISH	Crash in Sarasota county, going Southbound on I-75 at MILE MARKER 178 with All lanes blocked Last updated 2/21/2016 7:22:32 AM
02/21/2016 07:32:54	CONTACT	Asset Management-DBI: DBI Maintenance: Richard Fimble
02/21/2016 07:35:16	COMMENT	(RTMC Operator:) per Richard Fimble with DBI. HAZMAT cleanup crew have arrived on scene. SWS Hazmat has been contacted and is sending 2 units to assist in cleanup. Per Richard FHP is driving the proposed detour route before route is activated.
02/21/2016 07:36:09	COMMENT	(RTMC Operator:) per CCTV , additional fire equipment has arrived and is staging to the South of the scene.
02/21/2016 07:42:35	COMMENT	(RTMC Operator:) Per CCTV , there is 12 Fire and Hazmat units currently on scene.
02/21/2016 07:43:24	COMMENT	(RTMC Operator:) Per Richard with DBI, Construction companies have been notified and plans for repaving are in the works.
02/21/2016 07:54:25	CONTACT	FDOT: (PIO): Robin Steuben
02/21/2016 07:55:03	COMMENT	(RTMC Operator:) TMC advised FDOT PIO Robin Steublin of Current situation
02/21/2016 07:57:54	COMMENT	(RTMC Operator:) TMC left message with FDOT ITS Manager advising of severity of this incident.
02/21/2016 08:00:32	COMMENT	(RTMC Operator:) per CCTV s additional Fire trucks and a fire response vehicle have approached from the South and are staged just south of rolled over tanker.
02/21/2016 08:07:24	COMMENT	(RTMC Operator:) per CCTV Foam is being sprayed on tanker by multiple fire response vehicles.
02/21/2016 08:30:37	COMMENT	(RTMC Operator:) all RISC activities are suspended while HAZMAT situation is taken care of.
02/21/2016 08:39:46	RESPONSE PLAN	Activated by user: rmikol
02/21/2016 08:39:47	HAR	1934S_75_N/O_JACARANDA_M193: CRASH ON I-75 SOUTHBOUND AT KINGS HIGHWAY. ALL LANES CLOSED. (17)
02/21/2016 08:39:47	DMS	1953S_75_N/O_BORDER_RD_M195: [j 3]I-75 CLOSED[n ]AT MILE MARKER 178[n ]17 MI AHEAD (19)




# Event Chronology



Report Template Version: 1.1

Date	Type	Description
02/21/2016 08:39:47	DMS	2018S_75_N/O_SR_681_M202: [j]I-75 CLOSED[n]AT MILE MARKER 178[n]24 MI AHEAD (26)
02/21/2016 08:39:47	DMS	2123S_75_N/O_SR_780_M212: [j]I-75 CLOSED[n]AT MILE MARKER 178[n]34 MI AHEAD (36)
02/21/2016 08:39:47	DMS	2227S_N/O_KAY_RD_M223: [j]I-75 CLOSED[n]AT MILE MARKER 178[n]45 MI AHEAD (47)
02/21/2016 08:39:47	HAR	1703N_75_Kings_Hwy_M170: CRASH ON I-75 SOUTHBOUND AT KINGS HIGHWAY. ALL LANES CLOSED. (9)
02/21/2016 08:39:47	HAR	1824N_75_S/O_SUMTER_BLDV_M182: CRASH ON I-75 SOUTHBOUND AT KINGS HIGHWAY. ALL LANES CLOSED. (6)
02/21/2016 08:39:47	DMS	1931S_75_S/O_JACARANDA_M193: [j]I-75 CLOSED[n]AT MILE MARKER 178[n]15 MI AHEAD (17)
02/21/2016 08:39:47	DMS	2090S_75_S/O_PALMER_BLDV_M209: [j]I-75 CLOSED[n]AT MILE MARKER 178[n]31 MI AHEAD (33)
02/21/2016 08:39:47	DMS	2157S_75_S/O_LINGER_LODGE_M216: [j]I-75 CLOSED[n]AT MILE MARKER 178[n]38 MI AHEAD (40)
02/21/2016 08:39:47	DMS	1809S_75_S/O_SUMTER_BLDV_M181: [j]I-75 CLOSED[NL]AT KINGS HIGHWAY[NL]3 MI AHEAD (5)
02/21/2016 08:39:47	HAR	1644S_75_Duncan_Road_M164: CRASH ON I-75 SOUTHBOUND AT KINGS HIGHWAY. ALL LANES CLOSED. (14)
02/21/2016 08:39:47	HAR	1671N_75_Harborview_M167: CRASH ON I-75 SOUTHBOUND AT KINGS HIGHWAY. ALL LANES CLOSED. (12)
02/21/2016 08:39:47	DMS	2277S_75_S/O_69TH_ST_M228: [j]I-75 CLOSED[n]AT MILE MARKER 178[n]49 MI AHEAD (51)
02/21/2016 08:39:47	HAR	1578S_75_Tuckers_Grade_M157: CRASH ON I-75 SOUTHBOUND AT KINGS HIGHWAY. ALL LANES CLOSED. (21)
02/21/2016 08:39:47	DMS	1980S_75_N/O_LAUREL_RD_M198: [j]I-75 CLOSED[n]AT MILE MARKER 178[n]20 MI AHEAD (22)
02/21/2016 08:39:47	DMS	2066S_75_N/O_PROCTOR_RD_M207: [j]I-75 CLOSED[n]AT MILE MARKER 178[n]29 MI AHEAD (31)
02/21/2016 08:39:47	DMS	2194S_75_S/O_SR_64_M219: [j]I-75 CLOSED[n]AT MILE MARKER 178[n]41 MI AHEAD (43)
02/21/2016 08:39:47	DMS	1841S_75_N/O_PONCE_DELEON_M184: [j]I-75 CLOSED[NL]AT KINGS HIGHWAY[NL]6 MI AHEAD (8)
02/21/2016 08:39:47	HAR	1612S_75_Tuckers_Grade_M161: CRASH ON I-75 SOUTHBOUND AT KINGS HIGHWAY. ALL LANES CLOSED. (18)
02/21/2016 08:39:47	HAR	1795N_75_N/O_Toledo_Blade_M179: CRASH ON I-75 SOUTHBOUND AT KINGS HIGHWAY. ALL LANES CLOSED. (3)
02/21/2016 08:39:47	HAR	2002N_75_N/O_SR_681_M200: CRASH ON I-75 SOUTHBOUND AT KINGS HIGHWAY. ALL LANES CLOSED. (21)
02/21/2016 08:39:48	PUBLISH	Crash involving hazardous materials in Sarasota county, going Southbound on I-75 at MILE MARKER 178 with All lanes blocked Last updated 2/21/2016 8:39:47 AM
02/21/2016 09:53:06	HAR	1612S_75_Tuckers_Grade_M161(51:har:har:District 1): Blank
02/21/2016 09:53:06	HAR	1934S_75_N/O_JACARANDA_M193(62:har:har:District 1): Blank
02/21/2016 09:53:06	RESPONSE PLAN	Activated by user: rmikol
02/21/2016 09:53:06	HAR	1703N_75_Kings_Hwy_M170(54:har:har:District 1): Blank
02/21/2016 09:53:06	HAR	1671N_75_Harborview_M167(53:har:har:District 1): Blank
02/21/2016 09:53:06	HAR	1578S_75_Tuckers_Grade_M157(86:har:har:District 1): Blank
02/21/2016 09:53:06	HAR	1644S_75_Duncan_Road_M164(52:har:har:District 1): Blank
02/21/2016 09:53:07	DMS	2227S_N/O_KAY_RD_M223: [j]I-75 CLOSED[n]AT MILE MARKER 178[n]45 MI AHEAD (47)




# Event Chronology



Report Template Version: 1.1

Date	Type	Description
02/21/2016 09:53:07	DMS	1841S_75_N/O_PONCE_DELEON_M184: [j 3]I-75 CLOSED[nl]AT MILE MARKER 178[nl]6 MI AHEAD (8)
02/21/2016 09:53:07	HAR	1795N_75_N/O_Toledo_Blade_M179(56:har:har:District 1): Blank
02/21/2016 09:53:07	DMS	2123S_75_N/O_SR_780_M212: [j 3]I-75 CLOSED[nl]AT MILE MARKER 178[nl]34 MI AHEAD (36)
02/21/2016 09:53:07	DMS	1809S_75_S/O_SUMTER_BLVD_M181: [j 3]I-75 CLOSED[nl]AT MILE MARKER 178[nl]3 MI AHEAD (5)
02/21/2016 09:53:07	HAR	1824N_75_S/O_SUMTER_BLVD_M182(87:har:har:District 1): Blank
02/21/2016 09:53:07	DMS	1953S_75_N/O_BORDER_RD_M195: [j 3]I-75 CLOSED[nl]AT MILE MARKER 178[nl]17 MI AHEAD (19)
02/21/2016 09:53:07	DMS	2018S_75_N/O_SR_681_M202: [j 3]I-75 CLOSED[nl]AT MILE MARKER 178[nl]24 MI AHEAD (26)
02/21/2016 09:53:07	DMS	2277S_75_S/O_69TH_ST_M228: [j 3]I-75 CLOSED[nl]AT MILE MARKER 178[nl]49 MI AHEAD (51)
02/21/2016 09:53:07	HAR	2002N_75_N/O_SR_681_M200(64:har:har:District 1): Blank
02/21/2016 09:53:07	DMS	2090S_75_S/O_PALMER_BLVD_M209: [j 3]I-75 CLOSED[nl]AT MILE MARKER 178[nl]31 MI AHEAD (33)
02/21/2016 09:53:07	DMS	1931S_75_S/O_JACARANDA_M193: [j 3]I-75 CLOSED[nl]AT MILE MARKER 178[nl]15 MI AHEAD (17)
02/21/2016 09:53:07	DMS	1980S_75_N/O_LAUREL_RD_M198: [j 3]I-75 CLOSED[nl]AT MILE MARKER 178[nl]20 MI AHEAD (22)
02/21/2016 09:53:07	DMS	2066S_75_N/O_PROCTOR_RD_M207: [j 3]I-75 CLOSED[nl]AT MILE MARKER 178[nl]29 MI AHEAD (31)
02/21/2016 09:53:07	DMS	2157S_75_S/O_LINGER_LODGE_M216: [j 3]I-75 CLOSED[nl]AT MILE MARKER 178[nl]38 MI AHEAD (40)
02/21/2016 09:53:07	DMS	2194S_75_S/O_SR_64_M219: [j 3]I-75 CLOSED[nl]AT MILE MARKER 178[nl]41 MI AHEAD (43)
02/21/2016 09:53:08	PUBLISH	Crash involving hazardous materials in Sarasota county, going Southbound on I-75 at MILE MARKER 178 with All lanes blocked Last updated 2/21/2016 9:53:07 AM
02/21/2016 10:21:50	CONTACT	Traffic Management Centers: TMC 7:
02/21/2016 10:24:40	CONTACT	Maintenance & Traffic Engineering: County Traffic Engineering: Charlotte- Rich
02/21/2016 10:26:52	COMMENT	(RTMC Operator:) TMC was advised by Rich Lisenbee with Charlotte County Traffic Engineering that all signal timing on US 41 that he controls have been adjusted. Mr Lisenbee has also advised that he will drive to scene to attempt to adjust signal timing in construction areas as well
02/21/2016 10:27:38	COMMENT	(RTMC Operator:) Charlotte County has reported that delays caused by this incident are not severe at this time.
02/21/2016 10:30:04	COMMENT	(RTMC Operator:) TMC updated TMC 7 with estimation that roadway will be shut down for the remainder of the day.
02/21/2016 10:38:30	CONTACT	Asset Management-DBI: DBI Maintenance: Richard Fimble
02/21/2016 10:57:52	COMMENT	(RTMC Operator:) TMC was updated by DBI Richard Fimble that detour signs and personnel are almost in place.
02/21/2016 10:59:27	COMMENT	(RTMC Operator:) per CCTV, responders on scene total 60 plus vehicles for this incident.
02/21/2016 11:04:39	COMMENT	(RTMC Operator:) per CCTV , there are at least 3 vehicles on scene from SWS environmental services.
02/21/2016 11:30:50	COMMENT	(RTMC Operator:) per FHP dispatch RISC was initially called at 05:07 by Sergeant Roberts from FHP.
02/21/2016 11:43:54	COMMENT	(RTMC Operator:) per CCTV , tail of congestion is mm 180.6 SB




# Event Chronology



Report Template Version: 1.1

Date	Type	Description
02/21/2016 11:52:41	DMS	1953S_75_N/O_BORDER_RD_M195: [j 3]I-75 CLOSED[nl]AT MILE MARKER 178[nl]17 MI AHEAD (19)
02/21/2016 11:52:41	DMS	2157S_75_S/O_LINGER_LODGE_M216: [j 3]I-75 CLOSED[nl]AT MILE MARKER 178[nl]38 MI AHEAD (40)
02/21/2016 11:52:41	DMS	2066S_75_N/O_PROCTOR_RD_M207: [j 3]I-75 CLOSED[nl]AT MILE MARKER 178[nl]29 MI AHEAD (31)
02/21/2016 11:52:41	DMS	2194S_75_S/O_SR_64_M219: [j 3]I-75 CLOSED[nl]AT MILE MARKER 178[nl]41 MI AHEAD (43)
02/21/2016 11:52:41	DMS	1809S_75_S/O_SUMTER_BLVD_M181: [j 3]I-75 CLOSED[nl]AT MILE MARKER 178[nl]3 MI AHEAD (5)
02/21/2016 11:52:41	DMS	1841S_75_N/O_PONCE_DELEON_M184: [j 3]I-75 CLOSED[nl]AT MILE MARKER 178[nl]6 MI AHEAD (8)
02/21/2016 11:52:41	RESPONSE PLAN	Activated by user: rmikol
02/21/2016 11:52:41	DMS	2018S_75_N/O_SR_681_M202: [j 3]I-75 CLOSED[nl]AT MILE MARKER 178[nl]24 MI AHEAD (26)
02/21/2016 11:52:41	DMS	2227S_N/O_KAY_RD_M223: [j 3]I-75 CLOSED[nl]AT MILE MARKER 178[nl]45 MI AHEAD (47)
02/21/2016 11:52:41	DMS	2277S_75_S/O_69TH_ST_M228: [j 3]I-75 CLOSED[nl]AT MILE MARKER 178[nl]49 MI AHEAD (51)
02/21/2016 11:52:41	DMS	1931S_75_S/O_JACARANDA_M193: [j 3]I-75 CLOSED[nl]AT MILE MARKER 178[nl]15 MI AHEAD (17)
02/21/2016 11:52:41	DMS	1980S_75_N/O_LAUREL_RD_M198: [j 3]I-75 CLOSED[nl]AT MILE MARKER 178[nl]20 MI AHEAD (22)
02/21/2016 11:52:41	DMS	2090S_75_S/O_PALMER_BLVD_M209: [j 3]I-75 CLOSED[nl]AT MILE MARKER 178[nl]31 MI AHEAD (33)
02/21/2016 11:52:41	DMS	2123S_75_N/O_SR_780_M212: [j 3]I-75 CLOSED[nl]AT MILE MARKER 178[nl]34 MI AHEAD (36)
02/21/2016 11:52:42	PUBLISH	Crash involving hazardous materials in Sarasota county, going Southbound on I-75 at MILE MARKER 178 with All lanes blocked Last updated 2/21/2016 11:52:41 AM
02/21/2016 12:41:05	COMMENT	(RTMC Operator:) TMC located debris on CCTV 1916NB
02/21/2016 12:50:46	COMMENT	(RTMC Operator:) per CCTV , SWS environmental services is on scene and working on cleanup. per CCTV , all technicians in direct vicinity of rolled over tanker are wearing full protective gear including oxygen tanks.
02/21/2016 13:31:49	DMS	1980S_75_N/O_LAUREL_RD_M198: [j 3]I-75 CLOSED[nl]AT MILE MARKER 178[nl]20 MI AHEAD (22)
02/21/2016 13:31:49	DMS	2227S_N/O_KAY_RD_M223: [j 3]I-75 CLOSED[nl]AT MILE MARKER 178[nl]45 MI AHEAD (47)
02/21/2016 13:31:49	RESPONSE PLAN	Activated by user: rmikol
02/21/2016 13:31:49	DMS	1953S_75_N/O_BORDER_RD_M195: [j 3]I-75 CLOSED[nl]AT MILE MARKER 178[nl]17 MI AHEAD (19)
02/21/2016 13:31:49	DMS	2157S_75_S/O_LINGER_LODGE_M216: [j 3]I-75 CLOSED[nl]AT MILE MARKER 178[nl]38 MI AHEAD (40)
02/21/2016 13:31:49	DMS	1841S_75_N/O_PONCE_DELEON_M184: [j 3]I-75 CLOSED[nl]AT MILE MARKER 178[nl]6 MI AHEAD (8)
02/21/2016 13:31:49	DMS	2066S_75_N/O_PROCTOR_RD_M207: [j 3]I-75 CLOSED[nl]AT MILE MARKER 178[nl]29 MI AHEAD (31)
02/21/2016 13:31:49	DMS	2018S_75_N/O_SR_681_M202: [j 3]I-75 CLOSED[nl]AT MILE MARKER 178[nl]24 MI AHEAD (26)
02/21/2016 13:31:49	DMS	2123S_75_N/O_SR_780_M212: [j 3]I-75 CLOSED[nl]AT MILE MARKER 178[nl]34 MI AHEAD (36)




# Event Chronology



Report Template Version: 1.1

Date	Type	Description
02/21/2016 13:31:49	DMS	1931S_75_S/O_JACARANDA_M193: [j]3]I-75 CLOSED[n]AT MILE MARKER 178[n]15 MI AHEAD (17)
02/21/2016 13:31:49	DMS	1809S_75_S/O_SUMTER_BVLD_M181: [j]3]I-75 CLOSED[n]AT MILE MARKER 178[n]3 MI AHEAD (5)
02/21/2016 13:31:49	DMS	2090S_75_S/O_PALMER_BVLD_M209: [j]3]I-75 CLOSED[n]AT MILE MARKER 178[n]31 MI AHEAD (33)
02/21/2016 13:31:49	DMS	2194S_75_S/O_SR_64_M219: [j]3]I-75 CLOSED[n]AT MILE MARKER 178[n]41 MI AHEAD (43)
02/21/2016 13:31:49	DMS	2277S_75_S/O_69TH_ST_M228: [j]3]I-75 CLOSED[n]AT MILE MARKER 178[n]49 MI AHEAD (51)
02/21/2016 13:31:50	PUBLISH	Crash involving hazardous materials in Sarasota county, going Southbound on I-75 at MILE MARKER 178 with All lanes blocked Last updated 2/21/2016 1:31:49 PM
02/21/2016 14:03:08	OWNER	kgibbons
02/21/2016 14:03:51	COMMENT	(RTMC Operator:) as per CCTV all Emergency Vehicles still on scene
02/21/2016 14:06:45	RESPONSE PLAN	Activated by user: kgibbons
02/21/2016 14:06:45	DMS	1931S_75_S/O_JACARANDA_M193: [j]3]I-75 CLOSED[n]AT MILE MARKER 178[n]15 MI AHEAD (17)
02/21/2016 14:06:45	DMS	1953S_75_N/O_BORDER_RD_M195: [j]3]I-75 CLOSED[n]AT MILE MARKER 178[n]17 MI AHEAD (19)
02/21/2016 14:06:46	DMS	2090S_75_S/O_PALMER_BVLD_M209: [j]3]I-75 CLOSED[n]AT MILE MARKER 178[n]31 MI AHEAD (33)
02/21/2016 14:06:46	DMS	2157S_75_S/O_LINGER_LODGE_M216: [j]3]I-75 CLOSED[n]AT MILE MARKER 178[n]38 MI AHEAD (40)
02/21/2016 14:06:46	DMS	2194S_75_S/O_SR_64_M219: [j]3]I-75 CLOSED[n]AT MILE MARKER 178[n]41 MI AHEAD (43)
02/21/2016 14:06:46	DMS	2227S_N/O_KAY_RD_M223: [j]3]I-75 CLOSED[n]AT MILE MARKER 178[n]45 MI AHEAD (47)
02/21/2016 14:06:46	DMS	1841S_75_N/O_PONCE_DELEON_M184: [j]3]I-75 CLOSED[n]AT MILE MARKER 178[n]6 MI AHEAD (8)
02/21/2016 14:06:46	DMS	2066S_75_N/O_PROCTOR_RD_M207: [j]3]I-75 CLOSED[n]AT MILE MARKER 178[n]29 MI AHEAD (31)
02/21/2016 14:06:46	DMS	2277S_75_S/O_69TH_ST_M228: [j]3]I-75 CLOSED[n]AT MILE MARKER 178[n]49 MI AHEAD (51)
02/21/2016 14:06:46	DMS	2123S_75_N/O_SR_780_M212: [j]3]I-75 CLOSED[n]AT MILE MARKER 178[n]34 MI AHEAD (36)
02/21/2016 14:06:46	DMS	1980S_75_N/O_LAUREL_RD_M198: [j]3]I-75 CLOSED[n]AT MILE MARKER 178[n]20 MI AHEAD (22)
02/21/2016 14:06:46	DMS	2018S_75_N/O_SR_681_M202: [j]3]I-75 CLOSED[n]AT MILE MARKER 178[n]24 MI AHEAD (26)
02/21/2016 14:06:46	DMS	1809S_75_S/O_SUMTER_BVLD_M181: [j]3]I-75 CLOSED[n]AT MILE MARKER 178[n]3 MI AHEAD (5)
02/21/2016 14:06:47	PUBLISH	Crash involving hazardous materials in Sarasota county, going Southbound on I-75 at MILE MARKER 178 with All lanes blocked Last updated 2/21/2016 2:06:46 PM
02/21/2016 14:07:08	CONTACT	RTMC Verified Correct: DMS Signs:
02/21/2016 14:07:11	CONTACT	RTMC Verified Correct: 511 System:
02/21/2016 14:07:15	CONTACT	RTMC Verified Correct: Floodgate Message:
02/21/2016 14:09:39	COMMENT	(RTMC Operator:) as per TMC still waiting on the RISC activation
02/21/2016 14:11:57	BLOCKAGE	No Lanes Blocked.
02/21/2016 14:11:57	LOCATION	Sarasota on I-75 Southbound, Beyond Exit 179 - TOLEDO BLADE BLVD




# Event Chronology



Report Template Version: 1.1

Date	Type	Description
02/21/2016 14:12:03	BLOCKAGE	Closed.
02/21/2016 14:13:06	OWNER	rmikol
02/21/2016 14:16:11	DMS	2194S_75_S/O_SR_64_M219: [j 3]I-75 CLOSED[nl]AT MILE MARKER 178[nl]41 MI AHEAD (43)
02/21/2016 14:16:11	RESPONSE PLAN	Activated by user: rmikol
02/21/2016 14:16:11	DMS	2227S_N/O_KAY_RD_M223: [j 3]I-75 CLOSED[nl]AT MILE MARKER 178[nl]45 MI AHEAD (47)
02/21/2016 14:16:11	DMS	2277S_75_S/O_69TH_ST_M228: [j 3]I-75 CLOSED[nl]AT MILE MARKER 178[nl]49 MI AHEAD (51)
02/21/2016 14:16:11	DMS	2123S_75_N/O_SR_780_M212: [j 3]I-75 CLOSED[nl]AT MILE MARKER 178[nl]34 MI AHEAD (36)
02/21/2016 14:16:11	DMS	2157S_75_S/O_LINGER_LODGE_M216: [j 3]I-75 CLOSED[nl]AT MILE MARKER 178[nl]38 MI AHEAD (40)
02/21/2016 14:16:12	DMS	1953S_75_N/O_BORDER_RD_M195: [j 3]I-75 CLOSED[nl]AT MILE MARKER 178[nl]17 MI AHEAD (19)
02/21/2016 14:16:12	DMS	2066S_75_N/O_PROCTOR_RD_M207: [j 3]I-75 CLOSED[nl]AT MILE MARKER 178[nl]29 MI AHEAD (31)
02/21/2016 14:16:12	DMS	1931S_75_S/O_JACARANDA_M193: [j 3]I-75 CLOSED[nl]AT MILE MARKER 178[nl]15 MI AHEAD (17)
02/21/2016 14:16:12	DMS	2090S_75_S/O_PALMER_BLVD_M209: [j 3]I-75 CLOSED[nl]AT MILE MARKER 178[nl]31 MI AHEAD (33)
02/21/2016 14:16:12	DMS	1809S_75_S/O_SUMTER_BLVD_M181: [j 3]I-75 CLOSED[nl]AT MILE MARKER 178[nl]3 MI AHEAD (5)
02/21/2016 14:16:12	DMS	1980S_75_N/O_LAUREL_RD_M198: [j 3]I-75 CLOSED[nl]AT MILE MARKER 178[nl]20 MI AHEAD (22)
02/21/2016 14:16:12	DMS	2018S_75_N/O_SR_681_M202: [j 3]I-75 CLOSED[nl]AT MILE MARKER 178[nl]24 MI AHEAD (26)
02/21/2016 14:16:12	DMS	1841S_75_N/O_PONCE_DELEON_M184: [j 3]I-75 CLOSED[nl]AT MILE MARKER 178[nl]6 MI AHEAD (8)
02/21/2016 14:16:13	PUBLISH	Crash involving hazardous materials in Sarasota county, going Southbound on I-75 beyond Exit 179 - TOLEDO BLADE BLVD with All lanes blocked Last updated 2/21/2016 2:16:12 PM
02/21/2016 14:21:53	OWNER	kgibbons
02/21/2016 14:22:19	COMMENT	(RTMC Operator:) as per TMC still waiting on the RISC activation
02/21/2016 14:58:41	DMS	2123S_75_N/O_SR_780_M212: [j 3]I-75 CLOSED[nl]AT MILE MARKER 178[nl]34 MI AHEAD (36)
02/21/2016 14:58:41	RESPONSE PLAN	Activated by user: kgibbons
02/21/2016 14:58:41	DMS	2157S_75_S/O_LINGER_LODGE_M216: [j 3]I-75 CLOSED[nl]AT MILE MARKER 178[nl]38 MI AHEAD (40)
02/21/2016 14:58:41	DMS	2194S_75_S/O_SR_64_M219: [j 3]I-75 CLOSED[nl]AT MILE MARKER 178[nl]41 MI AHEAD (43)
02/21/2016 14:58:42	DMS	2277S_75_S/O_69TH_ST_M228: [j 3]I-75 CLOSED[nl]AT MILE MARKER 178[nl]49 MI AHEAD (51)
02/21/2016 14:58:42	DMS	1809S_75_S/O_SUMTER_BLVD_M181: [j 3]I-75 CLOSED[nl]AT MILE MARKER 178[nl]3 MI AHEAD (5)
02/21/2016 14:58:42	DMS	1931S_75_S/O_JACARANDA_M193: [j 3]I-75 CLOSED[nl]AT MILE MARKER 178[nl]15 MI AHEAD (17)
02/21/2016 14:58:42	DMS	2090S_75_S/O_PALMER_BLVD_M209: [j 3]I-75 CLOSED[nl]AT MILE MARKER 178[nl]31 MI AHEAD (33)
02/21/2016 14:58:42	DMS	1980S_75_N/O_LAUREL_RD_M198: [j 3]I-75 CLOSED[nl]AT MILE MARKER 178[nl]20 MI AHEAD (22)




# Event Chronology



Report Template Version: 1.1

Date	Type	Description
02/21/2016 14:58:42	DMS	1841S_75_N/O_PONCE_DELEON_M184: [j]I-75 CLOSED[n]AT MILE MARKER 178[n]6 MI AHEAD (8)
02/21/2016 14:58:42	DMS	2018S_75_N/O_SR_681_M202: [j]I-75 CLOSED[n]AT MILE MARKER 178[n]24 MI AHEAD (26)
02/21/2016 14:58:42	DMS	1953S_75_N/O_BORDER_RD_M195: [j]I-75 CLOSED[n]AT MILE MARKER 178[n]17 MI AHEAD (19)
02/21/2016 14:58:42	PUBLISH	Crash involving hazardous materials in Sarasota county, going Southbound on I-75 beyond Exit 179 - TOLEDO BLADE BLVD with All lanes blocked Last updated 2/21/2016 2:58:42 PM
02/21/2016 14:58:42	DMS	2227S_N/O_KAY_RD_M223: [j]I-75 CLOSED[n]AT MILE MARKER 178[n]45 MI AHEAD (47)
02/21/2016 14:58:42	DMS	2066S_75_N/O_PROCTOR_RD_M207: [j]I-75 CLOSED[n]AT MILE MARKER 178[n]29 MI AHEAD (31)
02/21/2016 14:58:58	CONTACT	RTMC Verified Correct: DMS Signs:
02/21/2016 14:59:01	CONTACT	RTMC Verified Correct: 511 System:
02/21/2016 15:48:06	COMMENT	(RTMC Operator:) as per CCTV Tow Truck is Moving Semi on to Truck for removal
02/21/2016 16:11:51	COMMENT	(RTMC Operator:) as per TMC contacted Prompt Towing Diane, advised to have someone on location to call and advise updates and need to know information.
02/21/2016 16:25:18	COMMENT	(RTMC Operator:) as per TMC contacted Edward @ Prompt Towing he advised they were given notice to proceed and I (quote) sometime before 4:00pm
02/21/2016 17:02:06	DMS	2227S_N/O_KAY_RD_M223: [j]I-75 CLOSED[n]AT MILE MARKER 178[n]45 MI AHEAD (47)
02/21/2016 17:02:06	DMS	2277S_75_S/O_69TH_ST_M228: [j]I-75 CLOSED[n]AT MILE MARKER 178[n]49 MI AHEAD (51)
02/21/2016 17:02:06	DMS	1980S_75_N/O_LAUREL_RD_M198: [j]I-75 CLOSED[n]AT MILE MARKER 178[n]20 MI AHEAD (22)
02/21/2016 17:02:06	DMS	1931S_75_S/O_JACARANDA_M193: [j]I-75 CLOSED[n]AT MILE MARKER 178[n]15 MI AHEAD (17)
02/21/2016 17:02:06	DMS	1841S_75_N/O_PONCE_DELEON_M184: [j]I-75 CLOSED[n]AT MILE MARKER 178[n]6 MI AHEAD (8)
02/21/2016 17:02:06	DMS	2018S_75_N/O_SR_681_M202: [j]I-75 CLOSED[n]AT MILE MARKER 178[n]24 MI AHEAD (26)
02/21/2016 17:02:06	DMS	2090S_75_S/O_PALMER_BLVD_M209: [j]I-75 CLOSED[n]AT MILE MARKER 178[n]31 MI AHEAD (33)
02/21/2016 17:02:06	RESPONSE PLAN	Activated by user: kgibbons
02/21/2016 17:02:06	DMS	2157S_75_S/O_LINGER_LODGE_M216: [j]I-75 CLOSED[n]AT MILE MARKER 178[n]38 MI AHEAD (40)
02/21/2016 17:02:06	DMS	2194S_75_S/O_SR_64_M219: [j]I-75 CLOSED[n]AT MILE MARKER 178[n]41 MI AHEAD (43)
02/21/2016 17:02:06	DMS	2066S_75_N/O_PROCTOR_RD_M207: [j]I-75 CLOSED[n]AT MILE MARKER 178[n]29 MI AHEAD (31)
02/21/2016 17:02:06	DMS	2123S_75_N/O_SR_780_M212: [j]I-75 CLOSED[n]AT MILE MARKER 178[n]34 MI AHEAD (36)
02/21/2016 17:02:06	DMS	1809S_75_S/O_SUMTER_BLVD_M181: [j]I-75 CLOSED[n]AT MILE MARKER 178[n]3 MI AHEAD (5)
02/21/2016 17:02:06	DMS	1953S_75_N/O_BORDER_RD_M195: [j]I-75 CLOSED[n]AT MILE MARKER 178[n]17 MI AHEAD (19)




# Event Chronology



Report Template Version: 1.1

Date	Type	Description
02/21/2016 17:02:08	PUBLISH	Crash involving hazardous materials in Sarasota county, going Southbound on I-75 beyond Exit 179 - TOLEDO BLADE BLVD with All lanes blocked Last updated 2/21/2016 5:02:06 PM
02/21/2016 17:02:41	CONTACT	RTMC Verified Correct: DMS Signs:
02/21/2016 17:02:44	CONTACT	RTMC Verified Correct: 511 System:
02/21/2016 17:02:48	CONTACT	RTMC Verified Correct: Floodgate Message:
02/21/2016 17:02:52	CONTACT	RTMC Verified Correct: HAR Beacons:
02/21/2016 17:02:58	CONTACT	RTMC Verified Correct: HAR Message:
02/21/2016 17:05:49	COMMENT	(RTMC Operator:) as per CCTV Tanker has been loaded on Tow Truck
02/21/2016 17:06:56	COMMENT	(RTMC Operator:) as per CCTV workers are throwing sand and oil dry on roadway
02/21/2016 17:18:53	COMMENT	(RTMC Operator:) as per Richard with DBI advised order to proceed was at 4:00 pm Tow Trucks have loaded Tractor and Tanker and will be leaving scene.
02/21/2016 17:20:31	COMMENT	(RTMC Operator:) as per Richard with DBI a Paving Crew is enroute they will start paving one lane at a time to try and get one lane open
02/21/2016 17:23:27	COMMENT	(RTMC Operator:) as per Richard with DBI emergency construction and hazmat will continue for the next two weeks to remove spilled fuel in bar-ditches on both sides of roadway
02/21/2016 17:25:08	COMMENT	(RTMC Operator:) Richard with DBI advised that southbound will be closed until around 10:00pm to 11:00pm until one lane gets paved
02/21/2016 17:33:57	COMMENT	(RTMC Operator:) as per FHP Stephaney: advised time to proceed was given at 15:00 hours 3:00pm
02/21/2016 17:34:05	CONTACT	Maintenance & Traffic Engineering: D O C:
02/21/2016 17:35:12	CONTACT	Maintenance & Traffic Engineering: D O C: Oscar
02/21/2016 17:35:32	CONTACT	Traffic Management Centers: TMC 7: Chad
02/21/2016 17:36:20	COMMENT	(RTMC Operator:) TMC advised DOC Oscar of road blocked till 10:00pm
02/21/2016 17:37:10	COMMENT	(RTMC Operator:) TMC advised Dist. 7 DMS signs will be running till 10:00pm
02/21/2016 17:53:30	DMS	2277S_75_S/O_69TH_ST_M228: [j]3]I-75 CLOSED[n]AT MILE MARKER 178[n]49 MI AHEAD (51)
02/21/2016 17:53:30	DMS	1953S_75_N/O_BORDER_RD_M195: [j]3]I-75 CLOSED[n]AT MILE MARKER 178[n]17 MI AHEAD (19)
02/21/2016 17:53:30	DMS	2123S_75_N/O_SR_780_M212: [j]3]I-75 CLOSED[n]AT MILE MARKER 178[n]34 MI AHEAD (36)
02/21/2016 17:53:30	DMS	1809S_75_S/O_SUMTER_BVLD_M181: [j]3]I-75 CLOSED[n]AT MILE MARKER 178[n]3 MI AHEAD (5)
02/21/2016 17:53:30	DMS	1980S_75_N/O_LAUREL_RD_M198: [j]3]I-75 CLOSED[n]AT MILE MARKER 178[n]20 MI AHEAD (22)
02/21/2016 17:53:30	RESPONSE PLAN	Activated by user: kgibbons
02/21/2016 17:53:30	DMS	2227S_N/O_KAY_RD_M223: [j]3]I-75 CLOSED[n]AT MILE MARKER 178[n]45 MI AHEAD (47)
02/21/2016 17:53:30	DMS	2090S_75_S/O_PALMER_BVLD_M209: [j]3]I-75 CLOSED[n]AT MILE MARKER 178[n]31 MI AHEAD (33)
02/21/2016 17:53:30	DMS	1841S_75_N/O_PONCE_DELEON_M184: [j]3]I-75 CLOSED[n]AT MILE MARKER 178[n]6 MI AHEAD (8)
02/21/2016 17:53:30	DMS	1931S_75_S/O_JACARANDA_M193: [j]3]I-75 CLOSED[n]AT MILE MARKER 178[n]15 MI AHEAD (17)
02/21/2016 17:53:30	DMS	2157S_75_S/O_LINGER_LODGE_M216: [j]3]I-75 CLOSED[n]AT MILE MARKER 178[n]38 MI AHEAD (40)




# Event Chronology



Report Template Version: 1.1

Date	Type	Description
02/21/2016 17:53:30	DMS	2194S_75_S/O_SR_64_M219: [j 3]I-75 CLOSED[n]AT MILE MARKER 178[n]41 MI AHEAD (43)
02/21/2016 17:53:30	DMS	2018S_75_N/O_SR_681_M202: [j 3]I-75 CLOSED[n]AT MILE MARKER 178[n]24 MI AHEAD (26)
02/21/2016 17:53:30	DMS	2066S_75_N/O_PROCTOR_RD_M207: [j 3]I-75 CLOSED[n]AT MILE MARKER 178[n]29 MI AHEAD (31)
02/21/2016 17:53:31	PUBLISH	Crash involving hazardous materials in Sarasota county, going Southbound on I-75 beyond Exit 179 - TOLEDO BLADE BLVD with All lanes blocked Last updated 2/21/2016 5:53:30 PM
02/21/2016 17:54:05	CONTACT	RTMC Verified Correct: HAR Beacons:
02/21/2016 17:54:08	CONTACT	RTMC Verified Correct: Floodgate Message:
02/21/2016 17:54:12	CONTACT	RTMC Verified Correct: DMS Signs:
02/21/2016 17:54:14	CONTACT	RTMC Verified Correct: 511 System:
02/21/2016 18:31:53	COMMENT	(RTMC Operator:) as per CCTV Construction Crew on scene
02/21/2016 18:39:25	DMS	2194S_75_S/O_SR_64_M219: [j 3]I-75 CLOSED[n]AT MILE MARKER 178[n]41 MI AHEAD (43)
02/21/2016 18:39:25	DMS	2066S_75_N/O_PROCTOR_RD_M207: [j 3]I-75 CLOSED[n]AT MILE MARKER 178[n]29 MI AHEAD (31)
02/21/2016 18:39:25	DMS	2227S_N/O_KAY_RD_M223: [j 3]I-75 CLOSED[n]AT MILE MARKER 178[n]45 MI AHEAD (47)
02/21/2016 18:39:25	DMS	1841S_75_N/O_PONCE_DELEON_M184: [j 3]I-75 CLOSED[n]AT MILE MARKER 178[n]6 MI AHEAD (8)
02/21/2016 18:39:25	DMS	1953S_75_N/O_BORDER_RD_M195: [j 3]I-75 CLOSED[n]AT MILE MARKER 178[n]17 MI AHEAD (19)
02/21/2016 18:39:25	DMS	2018S_75_N/O_SR_681_M202: [j 3]I-75 CLOSED[n]AT MILE MARKER 178[n]24 MI AHEAD (26)
02/21/2016 18:39:25	DMS	2090S_75_S/O_PALMER_BLVD_M209: [j 3]I-75 CLOSED[n]AT MILE MARKER 178[n]31 MI AHEAD (33)
02/21/2016 18:39:25	RESPONSE PLAN	Activated by user: kgibbons
02/21/2016 18:39:25	DMS	1980S_75_N/O_LAUREL_RD_M198: [j 3]I-75 CLOSED[n]AT MILE MARKER 178[n]20 MI AHEAD (22)
02/21/2016 18:39:25	DMS	2123S_75_N/O_SR_780_M212: [j 3]I-75 CLOSED[n]AT MILE MARKER 178[n]34 MI AHEAD (36)
02/21/2016 18:39:25	DMS	1931S_75_S/O_JACARANDA_M193: [j 3]I-75 CLOSED[n]AT MILE MARKER 178[n]15 MI AHEAD (17)
02/21/2016 18:39:25	DMS	2157S_75_S/O_LINGER_LODGE_M216: [j 3]I-75 CLOSED[n]AT MILE MARKER 178[n]38 MI AHEAD (40)
02/21/2016 18:39:25	DMS	2277S_75_S/O_69TH_ST_M228: [j 3]I-75 CLOSED[n]AT MILE MARKER 178[n]49 MI AHEAD (51)
02/21/2016 18:39:25	DMS	1809S_75_S/O_SUMTER_BLVD_M181: [j 3]I-75 CLOSED[n]AT MILE MARKER 178[n]3 MI AHEAD (5)
02/21/2016 18:39:26	PUBLISH	Crash involving hazardous materials in Sarasota county, going Southbound on I-75 beyond Exit 179 - TOLEDO BLADE BLVD with All lanes blocked Last updated 2/21/2016 6:39:25 PM
02/21/2016 18:39:54	CONTACT	RTMC Verified Correct: DMS Signs:
02/21/2016 18:40:00	CONTACT	RTMC Verified Correct: :
02/21/2016 19:11:51	SECONDARY	294864
02/21/2016 19:14:44	LAST DEPARTED	FHP Troop F
02/21/2016 19:14:50	CONTACT	County and Local Law Enforcement: :
02/21/2016 19:14:51	LAST DEPARTED	County and Local Law Enforcement
02/21/2016 19:15:16	FHP	FHP Alert Associated to event



# Event Chronology



Report Template Version: 1.1

Date	Type	Description
02/21/2016 19:17:42	COMMENT	(RTMC Operator:) as per CCTV due to Paving Crew on scene and emergency Vehicles have Departed TMC will close event to make room for emergency construction event #294864
02/21/2016 19:18:15	BLOCKAGE	No Lanes Blocked.
02/21/2016 19:18:20	LAST DEPARTED	Asset Management-DBI
02/21/2016 19:18:22	ATIS SEVERITY	minor
02/21/2016 19:18:29	CONTACT	Emergency Responders: Tow Truck:
02/21/2016 19:18:30	LAST DEPARTED	Emergency Responders
02/21/2016 19:19:30	DMS	2123S_75_N/O_SR_780_M212(349:dms:dms:District 1): Blank
02/21/2016 19:19:30	DMS	2157S_75_S/O_LINGER_LODGE_M216(351:dms:dms:District 1): Blank
02/21/2016 19:19:30	RESPONSE PLAN	Activated by user: kgibbons
02/21/2016 19:19:31	DMS	2194S_75_S/O_SR_64_M219(352:dms:dms:District 1): Blank
02/21/2016 19:19:31	DMS	1931S_75_S/O_JACARANDA_M193(339:dms:dms:District 1): Blank
02/21/2016 19:19:31	DMS	1953S_75_N/O_BORDER_RD_M195(341:dms:dms:District 1): Blank
02/21/2016 19:19:31	DMS	1841S_75_N/O_PONCE_DELEON_M184(336:dms:dms:District 1): Blank
02/21/2016 19:19:31	DMS	2090S_75_S/O_PALMER_BLVD_M209(347:dms:dms:District 1): Blank
02/21/2016 19:19:31	EMAIL	Cleared:Crash: Rollover:Sarasota I-75 SB Beyond Exit 179 TOLEDO BLADE BLVD:No Lanes Blocked.:HAZMAT :FDOT Central Office,Level 3 Sarasota Co.
02/21/2016 19:19:31	DMS	2018S_75_N/O_SR_681_M202(343:dms:dms:District 1): Blank
02/21/2016 19:19:31	DMS	2277S_75_S/O_69TH_ST_M228(357:dms:dms:District 1): Blank
02/21/2016 19:19:31	DMS	1809S_75_S/O_SUMTER_BLVD_M181(358:dms:dms:District 1): Blank
02/21/2016 19:19:31	DMS	2066S_75_N/O_PROCTOR_RD_M207(345:dms:dms:District 1): Blank
02/21/2016 19:19:31	DMS	2227S_N/O_KAY_RD_M223(355:dms:dms:District 1): Blank
02/21/2016 19:19:31	DMS	1980S_75_N/O_LAUREL_RD_M198(342:dms:dms:District 1): Blank
02/21/2016 19:19:32	PUBLISH	Crash involving hazardous materials in Sarasota county, going Southbound on I-75 beyond Exit 179 - TOLEDO BLADE BLVD Last updated 2/21/2016 7:19:31 PM
02/21/2016 19:19:36	UNPUBLISH	Removed event from FL-ATIS 511 system.
02/21/2016 19:19:36	RESPONSE PLAN	Terminated by user: kgibbons
02/21/2016 19:20:22	RESPONSE PLAN	Terminated by user: kgibbons
02/21/2016 19:20:23	UNPUBLISH	Removed event from FL-ATIS 511 system.
02/21/2016 19:20:39	CONTACT	RTMC Verified Clear: DMS Signs :
02/21/2016 19:20:42	CONTACT	RTMC Verified Clear: 511? System :
02/21/2016 19:20:46	CONTACT	RTMC Verified Clear: HAR Message :
02/21/2016 19:20:49	CONTACT	RTMC Verified Clear: HAR Beacons :
02/21/2016 19:20:52	CONTACT	RTMC Verified Clear: Floodgate Message :
02/21/2016 19:21:22	STATUS	Closed
02/21/2016 19:21:23	UNPUBLISH	Removed event from FL-ATIS 511 system.
02/21/2016 20:33:35	EVENT ASSOCIATION	Event has been unassociated with Secondary Event (294750)
02/21/2016 20:33:48	EVENT ASSOCIATION	Event has been unassociated with Secondary Event (294864)