

Event Chronology




Report Template Version: 1.1

Created On: 03/31/2016 08:22:30
Center: District 1
Filter Parameters Selected: [From Event ID]: 301615, [From Date Time]: 02/10/2016 00:00, [To Date Time]: 03/31/2016 00:00, [Road]: I-75, [Event Status]: Any Valid, [Severity Level]: Severe

Period: 03/29/2016
Event(s) Found: 1
Event ID Range: 301,615

Event #: 301615	Event Type: Vehicle Fire	Report Date: 03/29/2016 03:03:38
Status: Closed	County: Sarasota	Organization: Sarasota/Manatee TMC
Last Status Time: 03/29/2016 16:22:49	Road: I-75 SB	Notifier Agency: Construction Agencies
Duration (mnt): 799	Location: MILE MARKER 211	Notifier Contact: Engineering , Metric
First Notified: 03/29/2016 04:22:58		Conditions: Dry, Clear, Dark (No Street Light)
Confirmed: 03/29/2016 03:04:00		
First Closed: 03/29/2016 16:22:49	Rollover: True	CCTV ID: 765
Secondary to:	Fire: True	CCTV Preset: 15
FHP Incident Number: FMRC16CAD035134	HAZMAT: False	
Injury: Fatality		
Contacts: Brad and Joe - Metric - Construction Agency (Brad 813-703-0779 / Joe 239-707-0619)		
Involved Vehicles		

Date	Type	Description
03/29/2016 03:03:38	EVENT TYPE	Vehicle Fire
03/29/2016 03:03:38	OWNER	shoots
03/29/2016 03:03:38	STATUS	Active
03/29/2016 03:03:38	ATIS SEVERITY	minor
03/29/2016 03:03:59	LOCATION	Sarasota on I-75 Southbound, At MILE MARKER 211
03/29/2016 03:04:02	TMC NOTIFIED	FHP Troop F
03/29/2016 03:04:09	CONTACT	FHP Troop F: FHP Dispatch: Daniel
03/29/2016 03:04:12	FIRST ARRIVED	FHP Troop F
03/29/2016 03:04:28	BLOCKAGE	Right Shoulder Blocked
03/29/2016 03:04:40	FHP	Alert received
03/29/2016 03:05:07	COMMENT	(RTMC Operator:) Per Brad (Metric): Tanker exploded right in front of Contractor.
03/29/2016 03:05:49	COMMENT	(RTMC Operator:) Per CCTV: confirmed Tanker on Fire and called in to FHP
03/29/2016 03:06:09	FHP	FHP Alert Associated to event




Event Chronology



Report Template Version: 1.1

Date	Type	Description
03/29/2016 03:06:09	COMMENT	(Data) FHP Incident reported: FHP ID: FMRC16CAD035134 County: sarasota Status: Update Source: FMRCC FHP Event Type: accidentsAndIncidents Location: I-75 South Author: NA-CAD Urgency: 10 Desc: vehicle on fire Start time: 3/29/2016 3:01:52 AM Update time: 3/29/2016 3:02:45 AM
03/29/2016 03:06:27	BLOCKAGE	Closed.
03/29/2016 03:06:32	ATIS SEVERITY	major
03/29/2016 03:07:06	COMMENT	(RTMC Operator:) Per CCTV: due to Smoke, will be shutting down I75 at mm 211 SB
03/29/2016 03:09:17	FHP	Update to FHP Alert received
03/29/2016 03:10:03	COMMENT	(Data) FHP Incident reported: FHP ID: FMRC16CAD035134 County: sarasota Status: Update Source: FMRCC FHP Event Type: accidentsAndIncidents Location: I-75 South Author: DBT1331-CAD Urgency: 10 Desc: vehicle on fire Start time: 3/29/2016 3:01:52 AM Update time: 3/29/2016 3:07:29 AM Trooper Arrival time: 3/29/2016 3:04:14 AM Trooper Dispatch time: 3/29/2016 3:04:14 AM
03/29/2016 03:10:03	FHP	FHP Alert Associated to event
03/29/2016 03:13:56	COMMENT	(RTMC Operator:) Per FHP: DBI is called
03/29/2016 03:14:09	CONTACT	Emergency Responders: Fire Department:
03/29/2016 03:14:15	CONTACT	Emergency Responders: E M S:
03/29/2016 03:14:17	FIRST ARRIVED	Emergency Responders
03/29/2016 03:14:23	FHP	Update to FHP Alert received
03/29/2016 03:16:00	FHP	FHP Alert Associated to event




Event Chronology



Report Template Version: 1.1

Date	Type	Description
03/29/2016 03:16:00	COMMENT	(Data) FHP Incident reported: FHP ID: FMRC16CAD035134 County: sarasota Status: Update Source: FMRCC FHP Event Type: accidentsAndIncidents Location: I-75 South Author: DBT1331-CAD Remarks: use caution vehicle fire in the area Urgency: 10 Desc: vehicle on fire Start time: 3/29/2016 3:01:52 AM Update time: 3/29/2016 3:14:01 AM Trooper Arrival time: 3/29/2016 3:04:14 AM Trooper Dispatch time: 3/29/2016 3:04:14 AM
03/29/2016 03:19:30	FHP	Update to FHP Alert received
03/29/2016 03:21:31	COMMENT	(Data) FHP Incident reported: FHP ID: FMRC16CAD035134 County: sarasota Status: Update Source: FMRCC FHP Event Type: accidentsAndIncidents Location: I-75 South Author: DBT1331-CAD Remarks: fire and smoke in the area all north and southbound lanes closed use caution Urgency: 10 Desc: vehicle on fire Start time: 3/29/2016 3:01:52 AM Update time: 3/29/2016 3:19:05 AM Trooper Arrival time: 3/29/2016 3:04:14 AM Trooper Dispatch time: 3/29/2016 3:04:14 AM
03/29/2016 03:21:31	FHP	FHP Alert Associated to event
03/29/2016 03:22:18	TMC NOTIFIED	Maintenance & Traffic Engineering
03/29/2016 03:23:13	CONTACT	Maintenance & Traffic Engineering: D O C: Oscar
03/29/2016 03:24:22	TMC NOTIFIED	Traffic Management Centers
03/29/2016 03:24:46	CONTACT	Traffic Management Centers: TMC 1: Scott/voicemail
03/29/2016 03:25:34	COMMENT	(RTMC Operator:) Per Brad (Metric): tanker is burnt to ground
03/29/2016 03:30:31	HAR	2252N_75_N/O_US_301_M225: VEHICLE FIRE ON I-75 SOUTHBOUND AT FRUITVILLE RD. ALL LANES CLOSED. (15)
03/29/2016 03:30:31	RESPONSE PLAN	Activated by user: shoots
03/29/2016 03:30:31	HAR	2177N_75_N/O_SR_70_M218: VEHICLE FIRE ON I-75 SOUTHBOUND AT FRUITVILLE RD. ALL LANES CLOSED. (8)
03/29/2016 03:30:32	HAR	2105N_75_N/O_SR_780_M210: VEHICLE FIRE ON I-75 SOUTHBOUND AT FRUITVILLE RD. ALL LANES CLOSED. (2)
03/29/2016 03:30:32	HAR	2212N_75_N/O_SR_64_M221: VEHICLE FIRE ON I-75 SOUTHBOUND AT FRUITVILLE RD. ALL LANES CLOSED. (12)
03/29/2016 03:30:32	HAR	1934S_75_N/O_JACARANDA_M193: VEHICLE FIRE ON I-75 SOUTHBOUND AT FRUITVILLE RD. ALL LANES CLOSED. (18)
03/29/2016 03:30:32	HAR	2140N_75_S/O_UNIVERSITY_M214: VEHICLE FIRE ON I-75 SOUTHBOUND AT FRUITVILLE RD. ALL LANES CLOSED. (4)




Event Chronology



Report Template Version: 1.1

Date	Type	Description
03/29/2016 03:30:32	DMS	2194S_75_S/O_SR_64_M219: [j 3]I-75 CLOSED[nl]AT MILE MARKER 211[nl]8 MI AHEAD (10)
03/29/2016 03:30:32	HAR	2140NB_75_S/O_UNIVERSITY_M214: VEHICLE FIRE ON I-75 SOUTHBOUND AT FRUITVILLE RD. ALL LANES CLOSED. (4)
03/29/2016 03:30:32	HAR	2056N_75_N/O_CLARK_RD_M206: VEHICLE FIRE ON I-75 SOUTHBOUND AT FRUITVILLE RD. ALL LANES CLOSED. (7)
03/29/2016 03:30:32	DMS	2123S_75_N/O_SR_780_M212: [j 3]I-75 CLOSED[nl]AT MILE MARKER 211[nl]1 MI AHEAD (3)
03/29/2016 03:30:32	DMS	2277S_75_S/O_69TH_ST_M228: [j 3]I-75 CLOSED[nl]AT MILE MARKER 211[nl]16 MI AHEAD (18)
03/29/2016 03:30:32	EMAIL	Active Level 3:Vehicle Fire::Sarasota I-75 SB At MILE MARKER 211:Closed::Level 3 Sarasota Co.
03/29/2016 03:30:32	DMS	2157S_75_S/O_LINGER_LODGE_M216: [j 3]I-75 CLOSED[nl]AT MILE MARKER 211[nl]4 MI AHEAD (6)
03/29/2016 03:30:32	DMS	2227S_N/O_KAY_RD_M223: [j 3]I-75 CLOSED[nl]AT MILE MARKER 211[nl]12 MI AHEAD (14)
03/29/2016 03:30:32	HAR	2002N_75_N/O_SR_681_M200: VEHICLE FIRE ON I-75 SOUTHBOUND AT FRUITVILLE RD. ALL LANES CLOSED. (12)
03/29/2016 03:30:33	PUBLISH	Vehicle on fire in Sarasota county, going Southbound on I-75 at MILE MARKER 211 with All lanes blocked Last updated 3/29/2016 3:30:32 AM
03/29/2016 03:32:17	SECONDARY	301616
03/29/2016 03:48:48	DMS POSTED	2227S_N/O_KAY_RD_M223: [j 3]I-75 CLOSED[nl]AT MILE MARKER 211[nl]12 MI AHEAD
03/29/2016 03:48:48	DMS POSTED	2277S_75_S/O_69TH_ST_M228: [j 3]I-75 CLOSED[nl]AT MILE MARKER 211[nl]16 MI AHEAD
03/29/2016 03:56:00	FIRST ARRIVED	County and Local Law Enforcement
03/29/2016 03:56:00	CONTACT	County and Local Law Enforcement: County Sheriff:
03/29/2016 03:58:12	COMMENT	(RTMC Operator:) Per TMC: FHP has NOT activated a RISC, but tanker is still on fire at this time
03/29/2016 03:58:20	FIRST ARRIVED	Emergency Responders
03/29/2016 03:58:20	CONTACT	Emergency Responders: E M S:
03/29/2016 03:59:00	CONTACT	Traffic Management Centers: TMC 1: Scott
03/29/2016 04:09:37	FHP	Update to FHP Alert received
03/29/2016 04:10:40	FHP	FHP Alert Associated to event
03/29/2016 04:10:40	COMMENT	(Data) FHP Incident reported: FHP ID: FMRC16CAD035134 County: sarasota Status: Update Source: FMRCC FHP Event Type: unknown Location: I-75 South Author: DBT1331-CAD Remarks: fire and smoke in the area all north and southbound lanes closed use caution Urgency: 10 Desc: fatality Start time: 3/29/2016 3:01:52 AM Update time: 3/29/2016 4:09:16 AM Trooper Arrival time: 3/29/2016 3:04:14 AM Trooper Dispatch time: 3/29/2016 3:04:14 AM
03/29/2016 04:13:12	TMC NOTIFIED	Maintenance & Traffic Engineering




Event Chronology



Report Template Version: 1.1

Date	Type	Description
03/29/2016 04:13:20	CONTACT	Maintenance & Traffic Engineering: D O C: Oscar
03/29/2016 04:22:58	TMC NOTIFIED	FHP Troop F
03/29/2016 04:23:07	CONTACT	FHP Troop F: FHP Dispatch: Daniel
03/29/2016 04:23:37	COMMENT	(RTMC Operator:) r FHP DO Daniel: confirmed 1 fatality
03/29/2016 04:26:44	HAR	2177N_75_N/O_SR_70_M218: VEHICLE FIRE ON I-75 SOUTHBOUND AT FRUITVILLE RD. ALL LANES CLOSED. (8)
03/29/2016 04:26:44	RESPONSE PLAN	Activated by user: shoots
03/29/2016 04:26:45	DMS	2157S_75_S/O_LINGER_LODGE_M216: [j]I-75 CLOSED[n]AT MILE MARKER 211[n]4 MI AHEAD (6)
03/29/2016 04:26:45	HAR	2252N_75_N/O_US_301_M225: VEHICLE FIRE ON I-75 SOUTHBOUND AT FRUITVILLE RD. ALL LANES CLOSED. (15)
03/29/2016 04:26:45	HAR	2105N_75_N/O_SR_780_M210: VEHICLE FIRE ON I-75 SOUTHBOUND AT FRUITVILLE RD. ALL LANES CLOSED. (2)
03/29/2016 04:26:45	DMS	2123S_75_N/O_SR_780_M212: [j]I-75 CLOSED[n]AT MILE MARKER 211[n]1 MI AHEAD (3)
03/29/2016 04:26:45	HAR	2056N_75_N/O_CLARK_RD_M206: VEHICLE FIRE ON I-75 SOUTHBOUND AT FRUITVILLE RD. ALL LANES CLOSED. (7)
03/29/2016 04:26:45	HAR	2212N_75_N/O_SR_64_M221: VEHICLE FIRE ON I-75 SOUTHBOUND AT FRUITVILLE RD. ALL LANES CLOSED. (12)
03/29/2016 04:26:45	DMS	2277S_75_S/O_69TH_ST_M228: [j]I-75 CLOSED[n]AT MILE MARKER 211[n]16 MI AHEAD (18)
03/29/2016 04:26:45	HAR	2140NB_75_S/O_UNIVERSITY_M214: VEHICLE FIRE ON I-75 SOUTHBOUND AT FRUITVILLE RD. ALL LANES CLOSED. (4)
03/29/2016 04:26:45	HAR	2140N_75_S/O_UNIVERSITY_M214: VEHICLE FIRE ON I-75 SOUTHBOUND AT FRUITVILLE RD. ALL LANES CLOSED. (4)
03/29/2016 04:26:45	DMS	2227S_N/O_KAY_RD_M223: [j]I-75 CLOSED[n]AT MILE MARKER 211[n]12 MI AHEAD (14)
03/29/2016 04:26:45	EMAIL	Active Level 3:Vehicle Fire: Fire Rollover UPDATE:Sarasota I-75 SB At MILE MARKER 211:Closed.:Fatality:Level 3 Sarasota Co.
03/29/2016 04:26:45	DMS	2194S_75_S/O_SR_64_M219: [j]I-75 CLOSED[n]AT MILE MARKER 211[n]8 MI AHEAD (10)
03/29/2016 04:26:45	HAR	1934S_75_N/O_JACARANDA_M193: VEHICLE FIRE ON I-75 SOUTHBOUND AT FRUITVILLE RD. ALL LANES CLOSED. (18)
03/29/2016 04:26:45	HAR	2002N_75_N/O_SR_681_M200: VEHICLE FIRE ON I-75 SOUTHBOUND AT FRUITVILLE RD. ALL LANES CLOSED. (12)
03/29/2016 04:26:46	PUBLISH	Vehicle on fire in Sarasota county, going Southbound on I-75 at MILE MARKER 211 with All lanes blocked Last updated 3/29/2016 4:26:45 AM
03/29/2016 04:26:46	DMS POSTED	2277S_75_S/O_69TH_ST_M228: [j]I-75 CLOSED[n]AT MILE MARKER 211[n]16 MI AHEAD
03/29/2016 04:27:01	TMC NOTIFIED	RTMC Verified Correct
03/29/2016 04:27:03	CONTACT	RTMC Verified Correct: HAR Beacons:
03/29/2016 04:27:06	CONTACT	RTMC Verified Correct: Floodgate Message:
03/29/2016 04:27:08	CONTACT	RTMC Verified Correct: HAR Message:
03/29/2016 04:27:11	CONTACT	RTMC Verified Correct: DMS Signs:
03/29/2016 04:27:14	CONTACT	RTMC Verified Correct: 511 System:
03/29/2016 04:31:45	CONTACT	Traffic Management Centers: TMC 7: Sam
03/29/2016 04:31:54	CONTACT	Traffic Management Centers: TMC 2: Jason
03/29/2016 04:31:55	TMC NOTIFIED	Traffic Management Centers
03/29/2016 04:34:00	COMMENT	(RTMC Operator:) Per FHP DO Daniel: Northbound lanes are now all open
03/29/2016 04:34:13	TMC NOTIFIED	Maintenance & Traffic Engineering




Event Chronology



Report Template Version: 1.1

Date	Type	Description
03/29/2016 04:34:21	CONTACT	Maintenance & Traffic Engineering: D O C: Oscar
03/29/2016 04:34:40	FHP	Update to FHP Alert received
03/29/2016 04:34:56	COMMENT	(Data) FHP Incident reported: FHP ID: FMRC16CAD035134 County: sarasota Status: Update Source: FMRCC FHP Event Type: unknown Location: I-75 South Author: DBT1331-CAD Remarks: possible smoke in the area all southbound lanes closed diverting traffic at university parkway Urgency: 10 Desc: fatality Start time: 3/29/2016 3:01:52 AM Update time: 3/29/2016 4:33:50 AM Trooper Arrival time: 3/29/2016 3:04:14 AM Trooper Dispatch time: 3/29/2016 3:04:14 AM
03/29/2016 04:34:56	FHP	FHP Alert Associated to event
03/29/2016 04:38:37	TMC NOTIFIED	Asset Management-DBI
03/29/2016 04:38:48	CONTACT	Asset Management-DBI: Operator DBI Asset Management: Christopher
03/29/2016 04:38:49	FIRST ARRIVED	Asset Management-DBI
03/29/2016 04:44:17	DMS POSTED	2123S_75_N/O_SR_780_M212: [j 3]I-75 CLOSED[nl]AT MILE MARKER 211[nl]1 MI AHEAD
03/29/2016 04:44:17	DMS POSTED	2157S_75_S/O_LINGER_LODGE_M216: [j 3]I-75 CLOSED[nl]AT MILE MARKER 211[nl]4 MI AHEAD
03/29/2016 04:44:17	DMS POSTED	2194S_75_S/O_SR_64_M219: [j 3]I-75 CLOSED[nl]AT MILE MARKER 211[nl]8 MI AHEAD
03/29/2016 05:02:24	OWNER	mlavalley
03/29/2016 05:02:42	HAR	2140NB_75_S/O_UNIVERSITY_M214: VEHICLE FIRE ON I-75 SOUTHBOUND AT FRUITVILLE RD. ALL LANES CLOSED. (4)
03/29/2016 05:02:42	HAR	2212N_75_N/O_SR_64_M221: VEHICLE FIRE ON I-75 SOUTHBOUND AT FRUITVILLE RD. ALL LANES CLOSED. (12)
03/29/2016 05:02:42	DMS	2227S_N/O_KAY_RD_M223: [j 3]I-75 CLOSED[nl]AT MILE MARKER 211[nl]12 MI AHEAD (14)
03/29/2016 05:02:42	HAR	2002N_75_N/O_SR_681_M200: VEHICLE FIRE ON I-75 SOUTHBOUND AT FRUITVILLE RD. ALL LANES CLOSED. (12)
03/29/2016 05:02:42	HAR	1934S_75_N/O_JACARANDA_M193: VEHICLE FIRE ON I-75 SOUTHBOUND AT FRUITVILLE RD. ALL LANES CLOSED. (18)
03/29/2016 05:02:42	HAR	2252N_75_N/O_US_301_M225: VEHICLE FIRE ON I-75 SOUTHBOUND AT FRUITVILLE RD. ALL LANES CLOSED. (15)
03/29/2016 05:02:42	HAR	2105N_75_N/O_SR_780_M210: VEHICLE FIRE ON I-75 SOUTHBOUND AT FRUITVILLE RD. ALL LANES CLOSED. (2)
03/29/2016 05:02:42	DMS	2277S_75_S/O_69TH_ST_M228: [j 3]I-75 CLOSED[nl]AT MILE MARKER 211[nl]16 MI AHEAD (18)
03/29/2016 05:02:42	DMS	2157S_75_S/O_LINGER_LODGE_M216: [j 3]I-75 CLOSED[nl]AT MILE MARKER 211[nl]4 MI AHEAD (6)
03/29/2016 05:02:42	RESPONSE PLAN	Activated by user: mlavalley
03/29/2016 05:02:42	HAR	2177N_75_N/O_SR_70_M218: VEHICLE FIRE ON I-75 SOUTHBOUND AT FRUITVILLE RD. ALL LANES CLOSED. (8)
03/29/2016 05:02:42	DMS	2123S_75_N/O_SR_780_M212: [j 3]I-75 CLOSED[nl]AT MILE MARKER 211[nl]1 MI AHEAD (3)




Event Chronology



Report Template Version: 1.1

Date	Type	Description
03/29/2016 05:02:42	HAR	2056N_75_N/O_CLARK_RD_M206: VEHICLE FIRE ON I-75 SOUTHBOUND AT FRUITVILLE RD. ALL LANES CLOSED. (7)
03/29/2016 05:02:42	HAR	2140N_75_S/O_UNIVERSITY_M214: VEHICLE FIRE ON I-75 SOUTHBOUND AT FRUITVILLE RD. ALL LANES CLOSED. (4)
03/29/2016 05:02:43	DMS	2194S_75_S/O_SR_64_M219: [j 3]I-75 CLOSED[nl]AT MILE MARKER 211[nl]8 MI AHEAD (10)
03/29/2016 05:02:47	TMC NOTIFIED	RTMC Verified Correct
03/29/2016 05:02:54	CONTACT	RTMC Verified Correct: HAR Beacons:
03/29/2016 05:02:56	CONTACT	RTMC Verified Correct: DMS Signs:
03/29/2016 05:02:59	CONTACT	RTMC Verified Correct: 511 System:
03/29/2016 05:03:03	CONTACT	RTMC Verified Correct: HAR Message:
03/29/2016 05:10:09	EVENT CONTACT	Brad and Joe - Metric - Construction Agencies (Brad 813-703-0779 / Joe 239-707-0619)
03/29/2016 05:33:55	HAR	2105N_75_N/O_SR_780_M210: VEHICLE FIRE ON I-75 SOUTHBOUND AT FRUITVILLE RD. ALL LANES CLOSED. (2)
03/29/2016 05:33:55	RESPONSE PLAN	Activated by user: mlavalley
03/29/2016 05:33:55	HAR	2177N_75_N/O_SR_70_M218: VEHICLE FIRE ON I-75 SOUTHBOUND AT FRUITVILLE RD. ALL LANES CLOSED. (8)
03/29/2016 05:33:55	HAR	2252N_75_N/O_US_301_M225: VEHICLE FIRE ON I-75 SOUTHBOUND AT FRUITVILLE RD. ALL LANES CLOSED. (15)
03/29/2016 05:33:55	HAR	2140N_75_S/O_UNIVERSITY_M214: VEHICLE FIRE ON I-75 SOUTHBOUND AT FRUITVILLE RD. ALL LANES CLOSED. (4)
03/29/2016 05:33:55	HAR	2212N_75_N/O_SR_64_M221: VEHICLE FIRE ON I-75 SOUTHBOUND AT FRUITVILLE RD. ALL LANES CLOSED. (12)
03/29/2016 05:33:55	DMS	2227S_N/O_KAY_RD_M223: [j 3]I-75 CLOSED[nl]AT MILE MARKER 211[nl]12 MI AHEAD (14)
03/29/2016 05:33:55	HAR	2002N_75_N/O_SR_681_M200: VEHICLE FIRE ON I-75 SOUTHBOUND AT FRUITVILLE RD. ALL LANES CLOSED. (12)
03/29/2016 05:33:55	HAR	2056N_75_N/O_CLARK_RD_M206: VEHICLE FIRE ON I-75 SOUTHBOUND AT FRUITVILLE RD. ALL LANES CLOSED. (7)
03/29/2016 05:33:55	DMS	2123S_75_N/O_SR_780_M212: [j 3]I-75 CLOSED[nl]AT MILE MARKER 211[nl]1 MI AHEAD (3)
03/29/2016 05:33:55	HAR	1934S_75_N/O_JACARANDA_M193: VEHICLE FIRE ON I-75 SOUTHBOUND AT FRUITVILLE RD. ALL LANES CLOSED. (18)
03/29/2016 05:33:55	DMS	2277S_75_S/O_69TH_ST_M228: [j 3]I-75 CLOSED[nl]AT MILE MARKER 211[nl]16 MI AHEAD (18)
03/29/2016 05:33:55	HAR	2140NB_75_S/O_UNIVERSITY_M214: VEHICLE FIRE ON I-75 SOUTHBOUND AT FRUITVILLE RD. ALL LANES CLOSED. (4)
03/29/2016 05:33:56	DMS	2157S_75_S/O_LINGER_LODGE_M216: [j 3]I-75 CLOSED[nl]AT MILE MARKER 211[nl]4 MI AHEAD (6)
03/29/2016 05:33:56	PUBLISH	Vehicle on fire in Sarasota county, going Southbound on I-75 at MILE MARKER 211 with All lanes blocked Last updated 3/29/2016 5:33:56 AM
03/29/2016 05:33:56	DMS	2194S_75_S/O_SR_64_M219: [j 3]I-75 CLOSED[nl]AT MILE MARKER 211[nl]8 MI AHEAD (10)
03/29/2016 05:34:54	TMC NOTIFIED	RTMC Verified Correct
03/29/2016 05:35:19	COMMENT	(RTMC Operator:) Disregard the contact information
03/29/2016 05:35:27	CONTACT	RTMC Verified Correct: HAR Beacons:
03/29/2016 05:35:30	CONTACT	RTMC Verified Correct: HAR Message:
03/29/2016 05:35:32	CONTACT	RTMC Verified Correct: DMS Signs:
03/29/2016 05:35:34	CONTACT	RTMC Verified Correct: 511 System:




Event Chronology



Report Template Version: 1.1

Date	Type	Description
03/29/2016 05:43:35	COMMENT	(RTMC Operator:) All vehicles are being detoured off I75 SB exit 213 University. Entrance ramp is closed at SB 213.
03/29/2016 05:54:05	DMS	2227S_N/O_KAY_RD_M223: [j]I-75 CLOSED[n]AT MILE MARKER 211[n]12 MI AHEAD (14)
03/29/2016 05:54:05	DMS	2123S_75_N/O_SR_780_M212: [j]I-75 CLOSED[n]AT MILE MARKER 211[n]1 MI AHEAD (3)
03/29/2016 05:54:05	DMS	2157S_75_S/O_LINGER_LODGE_M216: [j]I-75 CLOSED[n]AT MILE MARKER 211[n]4 MI AHEAD (6)
03/29/2016 05:54:05	RESPONSE PLAN	Activated by user: mlavalley
03/29/2016 05:54:05	DMS	2194S_75_S/O_SR_64_M219: [j]I-75 CLOSED[n]AT MILE MARKER 211[n]8 MI AHEAD (10)
03/29/2016 05:54:05	HAR	2252N_75_N/O_US_301_M225: VEHICLE FIRE ON I-75 SOUTHBOUND AT MILE MARKER 211. ALL LANES CLOSED. (8)
03/29/2016 05:54:05	DMS	2277S_75_S/O_69TH_ST_M228: [j]I-75 CLOSED[n]AT MILE MARKER 211[n]16 MI AHEAD (18)
03/29/2016 05:54:05	HAR	2177N_75_N/O_SR_70_M218: VEHICLE FIRE ON I-75 SOUTHBOUND AT MILE MARKER 211. ALL LANES CLOSED. (8)
03/29/2016 05:54:06	HAR	2212N_75_N/O_SR_64_M221: VEHICLE FIRE ON I-75 SOUTHBOUND AT MILE MARKER 211. ALL LANES CLOSED. (8)
03/29/2016 05:54:06	HAR	1934S_75_N/O_JACARANDA_M193: VEHICLE FIRE ON I-75 SOUTHBOUND AT MILE MARKER 211. ALL LANES CLOSED. (8)
03/29/2016 05:54:06	PUBLISH	Vehicle on fire in Sarasota county, going Southbound on I-75 at MILE MARKER 211 with All lanes blocked Last updated 3/29/2016 5:54:06 AM
03/29/2016 05:54:06	HAR	2140NB_75_S/O_UNIVERSITY_M214: VEHICLE FIRE ON I-75 SOUTHBOUND AT MILE MARKER 211. ALL LANES CLOSED. (8)
03/29/2016 05:54:06	HAR	2105N_75_N/O_SR_780_M210: VEHICLE FIRE ON I-75 SOUTHBOUND AT MILE MARKER 211. ALL LANES CLOSED. (8)
03/29/2016 05:54:06	HAR	2002N_75_N/O_SR_681_M200: VEHICLE FIRE ON I-75 SOUTHBOUND AT MILE MARKER 211. ALL LANES CLOSED. (8)
03/29/2016 05:54:06	HAR	2140N_75_S/O_UNIVERSITY_M214: VEHICLE FIRE ON I-75 SOUTHBOUND AT MILE MARKER 211. ALL LANES CLOSED. (8)
03/29/2016 05:54:06	HAR	2056N_75_N/O_CLARK_RD_M206: VEHICLE FIRE ON I-75 SOUTHBOUND AT MILE MARKER 211. ALL LANES CLOSED. (8)
03/29/2016 05:54:45	CONTACT	RTMC Verified Correct: HAR Beacons:
03/29/2016 05:54:49	CONTACT	RTMC Verified Correct: Floodgate Message:
03/29/2016 05:54:51	CONTACT	RTMC Verified Correct: HAR Message:
03/29/2016 05:54:53	CONTACT	RTMC Verified Correct: DMS Signs:
03/29/2016 05:54:55	CONTACT	RTMC Verified Correct: 511 System:
03/29/2016 06:00:03	CONTACT	Emergency Responders: E M S:
03/29/2016 06:00:04	LAST DEPARTED	Emergency Responders
03/29/2016 06:05:33	OWNER	plmpeotis
03/29/2016 06:05:49	SECONDARY	301622
03/29/2016 06:12:10	DMS POSTED	2194S_75_S/O_SR_64_M219: Message Replaced by user dmartin with message [pt30o0][j]I-75 CLOSED[n]AT UNIVERSITY PKWY[n]5 MI AHEAD.
03/29/2016 06:12:11	DMS POSTED	2277S_75_S/O_69TH_ST_M228: Message Replaced by user dmartin with message [pt30o0][j]I-75 CLOSED[n]AT UNIVERSITY PKWY[n]13 MI AHEAD.
03/29/2016 06:12:11	DMS POSTED	2227S_N/O_KAY_RD_M223: Message Replaced by user dmartin with message [pt30o0][j]I-75 CLOSED[n]AT UNIVERSITY PKWY[n]9 MI AHEAD.




Event Chronology



Report Template Version: 1.1

Date	Type	Description
03/29/2016 06:12:11	DMS POSTED	2157S_75_S/O_LINGER_LODGE_M216: Message Replaced by user dmartin with message [pt30o0][j13]I-75 CLOSED[NL]AT UNIVERSITY PKWY[NL]1 MI AHEAD.
03/29/2016 06:31:20	LOCATION	Sarasota on I-75 Southbound, Before MILE MARKER 211
03/29/2016 06:31:20	BLOCKAGE	No Lanes Blocked.
03/29/2016 06:31:40	BLOCKAGE	Closed.
03/29/2016 06:35:11	HAR	1671N_75_Harborview_M167: VEHICLE FIRE ON I-75 SOUTHBOUND BEFORE FRUITVILLE RD. ALL LANES CLOSED. (38)
03/29/2016 06:35:11	HAR	1934S_75_N/O_JACARANDA_M193: VEHICLE FIRE ON I-75 SOUTHBOUND BEFORE FRUITVILLE RD. ALL LANES CLOSED. (18)
03/29/2016 06:35:11	HAR	1578S_75_Tuckers_Grade_M157: VEHICLE FIRE ON I-75 SOUTHBOUND BEFORE FRUITVILLE RD. ALL LANES CLOSED. (46)
03/29/2016 06:35:11	DMS	2123S_75_N/O_SR_780_M212: [j13]I-75 CLOSED[NL]BEFORE FRUITVILLE RD[NL]1 MI AHEAD (3)
03/29/2016 06:35:11	HAR	1644S_75_Duncan_Road_M164: VEHICLE FIRE ON I-75 SOUTHBOUND BEFORE FRUITVILLE RD. ALL LANES CLOSED. (40)
03/29/2016 06:35:11	HAR	1703N_75_Kings_Hwy_M170: VEHICLE FIRE ON I-75 SOUTHBOUND BEFORE FRUITVILLE RD. ALL LANES CLOSED. (35)
03/29/2016 06:35:11	DMS	2277S_75_S/O_69TH_ST_M228: [j13]I-75 CLOSED[NL]BEFORE FRUITVILLE RD[NL]16 MI AHEAD (18)
03/29/2016 06:35:11	HAR	2105N_75_N/O_SR_780_M210: VEHICLE FIRE ON I-75 SOUTHBOUND BEFORE FRUITVILLE RD. ALL LANES CLOSED. (2)
03/29/2016 06:35:11	HAR	2002N_75_N/O_SR_681_M200: VEHICLE FIRE ON I-75 SOUTHBOUND BEFORE FRUITVILLE RD. ALL LANES CLOSED. (12)
03/29/2016 06:35:11	HAR	1795N_75_N/O_Toledo_Blade_M179: VEHICLE FIRE ON I-75 SOUTHBOUND BEFORE FRUITVILLE RD. ALL LANES CLOSED. (26)
03/29/2016 06:35:11	RESPONSE PLAN	Activated by user: plempeotis
03/29/2016 06:35:11	DMS	2194S_75_S/O_SR_64_M219: [j13]I-75 CLOSED[NL]BEFORE FRUITVILLE RD[NL]8 MI AHEAD (10)
03/29/2016 06:35:11	HAR	1612S_75_Tuckers_Grade_M161: VEHICLE FIRE ON I-75 SOUTHBOUND BEFORE FRUITVILLE RD. ALL LANES CLOSED. (43)
03/29/2016 06:35:11	DMS	2227S_N/O_KAY_RD_M223: [j13]I-75 CLOSED[NL]BEFORE FRUITVILLE RD[NL]12 MI AHEAD (14)
03/29/2016 06:35:11	HAR	2177N_75_N/O_SR_70_M218: VEHICLE FIRE ON I-75 SOUTHBOUND BEFORE FRUITVILLE RD. ALL LANES CLOSED. (8)
03/29/2016 06:35:11	HAR	2140NB_75_S/O_UNIVERSITY_M214: VEHICLE FIRE ON I-75 SOUTHBOUND BEFORE FRUITVILLE RD. ALL LANES CLOSED. (4)
03/29/2016 06:35:11	HAR	2140N_75_S/O_UNIVERSITY_M214: VEHICLE FIRE ON I-75 SOUTHBOUND BEFORE FRUITVILLE RD. ALL LANES CLOSED. (4)
03/29/2016 06:35:11	DMS	2157S_75_S/O_LINGER_LODGE_M216: [j13]I-75 CLOSED[NL]BEFORE FRUITVILLE RD[NL]4 MI AHEAD (6)
03/29/2016 06:35:11	HAR	2252N_75_N/O_US_301_M225: VEHICLE FIRE ON I-75 SOUTHBOUND BEFORE FRUITVILLE RD. ALL LANES CLOSED. (15)
03/29/2016 06:35:11	HAR	2056N_75_N/O_CLARK_RD_M206: VEHICLE FIRE ON I-75 SOUTHBOUND BEFORE FRUITVILLE RD. ALL LANES CLOSED. (7)
03/29/2016 06:35:11	HAR	2212N_75_N/O_SR_64_M221: VEHICLE FIRE ON I-75 SOUTHBOUND BEFORE FRUITVILLE RD. ALL LANES CLOSED. (12)
03/29/2016 06:35:11	HAR	1824N_75_S/O_SUMTER_BLVD_M182: VEHICLE FIRE ON I-75 SOUTHBOUND BEFORE FRUITVILLE RD. ALL LANES CLOSED. (24)
03/29/2016 06:35:12	PUBLISH	Vehicle on fire in Sarasota county, going Southbound on I-75 before MILE MARKER 211 with All lanes blocked Last updated 3/29/2016 6:35:12 AM




Event Chronology



Report Template Version: 1.1

Date	Type	Description
03/29/2016 06:35:12	DMS POSTED	2123S_75_N/O_SR_780_M212: [j13]I-75 CLOSED[NL]BEFORE FRUITVILLE RD[NL]1 MI AHEAD
03/29/2016 06:35:12	EMAIL	Active Level 3:Vehicle Fire: Fire Rollover:Sarasota I-75 SB Before MILE MARKER 211:Closed.:Fatality:Level 3 Manatee Co. ,Level 3 Sarasota Co.
03/29/2016 06:35:44	CONTACT	RTMC Verified Correct: HAR Beacons:
03/29/2016 06:35:47	CONTACT	RTMC Verified Correct: HAR Message:
03/29/2016 06:35:50	CONTACT	RTMC Verified Correct: DMS Signs:
03/29/2016 06:35:52	CONTACT	RTMC Verified Correct: 511 System:
03/29/2016 06:37:04	COMMENT	(RTMC Operator:) Adjusted event location to correctly reflect location. Verified by dmartin. Previous operator had incorrect location on FL511
03/29/2016 06:37:31	COMMENT	(RTMC Operator:) Per FHP Scanner, left lane will be opening soon.
03/29/2016 06:52:03	SECONDARY	301631
03/29/2016 07:01:08	DMS POSTED	2123S_75_N/O_SR_780_M212: Message Replaced by user plempeotis with message [pt30o0][j13]CONGESTION[nl][nl]NEXT 1 MILE.
03/29/2016 07:04:36	FHP	Update to FHP Alert received
03/29/2016 07:07:19	BLOCKAGE	2 Right Lanes (of 3 Lanes) Blocked, Right Shoulder Blocked
03/29/2016 07:08:18	COMMENT	(Data) FHP Incident reported: FHP ID: FMRC16CAD035134 County: sarasota Status: Update Source: FMRCC FHP Event Type: unknown Location: I-75 South Author: DBT1331-CAD Remarks: left lane is now open Urgency: 10 Desc: fatality Start time: 3/29/2016 3:01:52 AM Update time: 3/29/2016 7:03:32 AM Trooper Arrival time: 3/29/2016 3:04:14 AM Trooper Dispatch time: 3/29/2016 3:04:14 AM
03/29/2016 07:08:18	FHP	FHP Alert Associated to event
03/29/2016 07:08:29	COMMENT	(RTMC Operator:) per cctv, left lane is open at mm 211. Right and center lane are blocked by DBI and LEO w/cones
03/29/2016 07:11:46	HAR	1824N_75_S/O_SUMTER_BLDV_M182(87:har:har:District 1): Blank
03/29/2016 07:11:46	RESPONSE PLAN	Activated by user: plempeotis
03/29/2016 07:11:46	DMS	2227S_N/O_KAY_RD_M223: [j13]TWO RIGHT LANES BLOCKED[NL]BEFORE FRUITVILLE RD[NL]12 MI AHEAD (14)
03/29/2016 07:11:46	HAR	1795N_75_N/O_Toledo_Blade_M179(56:har:har:District 1): Blank
03/29/2016 07:11:46	DMS	2123S_75_N/O_SR_780_M212: [j13]TWO RIGHT LANES BLOCKED[NL]BEFORE FRUITVILLE RD[NL]1 MI AHEAD (3)
03/29/2016 07:11:46	DMS	2194S_75_S/O_SR_64_M219: [j13]TWO RIGHT LANES BLOCKED[NL]BEFORE FRUITVILLE RD[NL]8 MI AHEAD (10)
03/29/2016 07:11:46	HAR	2140NB_75_S/O_UNIVERSITY_M214: VEHICLE FIRE ON I-75 SOUTHBOUND BEFORE FRUITVILLE RD. TWO RIGHT LANES BLOCKED. (4)
03/29/2016 07:11:46	HAR	1703N_75_Kings_Hwy_M170(54:har:har:District 1): Blank
03/29/2016 07:11:46	HAR	2056N_75_N/O_CLARK_RD_M206(67:har:har:District 1): Blank
03/29/2016 07:11:46	DMS	2277S_75_S/O_69TH_ST_M228: [j13]TWO RIGHT LANES BLOCKED[NL]BEFORE FRUITVILLE RD[NL]16 MI AHEAD (18)
03/29/2016 07:11:46	HAR	2002N_75_N/O_SR_681_M200(64:har:har:District 1): Blank




Event Chronology



Report Template Version: 1.1

Date	Type	Description
03/29/2016 07:11:46	HAR	2252N_75_N/O_US_301_M225: VEHICLE FIRE ON I-75 SOUTHBOUND BEFORE FRUITVILLE RD. TWO RIGHT LANES BLOCKED. (15)
03/29/2016 07:11:46	HAR	1612S_75_Tuckers_Grade_M161(51:har:har:District 1): Blank
03/29/2016 07:11:46	HAR	1644S_75_Duncan_Road_M164(52:har:har:District 1): Blank
03/29/2016 07:11:46	HAR	1934S_75_N/O_JACARANDA_M193(62:har:har:District 1): Blank
03/29/2016 07:11:46	DMS	2157S_75_S/O_LINGER_LODGE_M216: [j]3]TWO RIGHT LANES BLOCKED[NL]BEFORE FRUITVILLE RD[NL]4 MI AHEAD (6)
03/29/2016 07:11:46	HAR	2177N_75_N/O_SR_70_M218: VEHICLE FIRE ON I-75 SOUTHBOUND BEFORE FRUITVILLE RD. TWO RIGHT LANES BLOCKED. (8)
03/29/2016 07:11:46	HAR	2105N_75_N/O_SR_780_M210(88:har:har:District 1): Blank
03/29/2016 07:11:46	HAR	1671N_75_Harborview_M167(53:har:har:District 1): Blank
03/29/2016 07:11:46	HAR	2140N_75_S/O_UNIVERSITY_M214: VEHICLE FIRE ON I-75 SOUTHBOUND BEFORE FRUITVILLE RD. TWO RIGHT LANES BLOCKED. (4)
03/29/2016 07:11:47	EMAIL	Active Level 3:Vehicle Fire: Fire Rollover UPDATE:Sarasota I-75 SB Before MILE MARKER 211:2 Right Lanes (of 3 Lanes) Blocked, Right Shoulder Blocked:Fatality:Level 3 Manatee Co. ,Level 3 Sarasota Co.
03/29/2016 07:11:47	HAR	1578S_75_Tuckers_Grade_M157: VEHICLE FIRE ON I-75 SOUTHBOUND BEFORE FRUITVILLE RD. TWO RIGHT LANES BLOCKED. (46)
03/29/2016 07:11:47	HAR	2212N_75_N/O_SR_64_M221: VEHICLE FIRE ON I-75 SOUTHBOUND BEFORE FRUITVILLE RD. TWO RIGHT LANES BLOCKED. (12)
03/29/2016 07:11:48	PUBLISH	Vehicle on fire in Sarasota county, going Southbound on I-75 before MILE MARKER 211 with 2 Right lanes blocked Last updated 3/29/2016 7:11:47 AM
03/29/2016 07:14:50	FHP	Update to FHP Alert received
03/29/2016 07:15:46	FHP	FHP Alert Associated to event
03/29/2016 07:15:46	COMMENT	(Data) FHP Incident reported: FHP ID: FMRC16CAD035134 County: sarasota Status: Update Source: FMRCC FHP Event Type: unknown Location: I-75 South Author: DBT1331-CAD Remarks: university southbound is still closed, left lane southbound from fruitville is open Urgency: 10 Desc: fatality Start time: 3/29/2016 3:01:52 AM Update time: 3/29/2016 7:13:26 AM Trooper Arrival time: 3/29/2016 3:04:14 AM Trooper Dispatch time: 3/29/2016 3:04:14 AM
03/29/2016 07:16:11	COMMENT	(RTMC Operator:) Verified by dmartin
03/29/2016 07:48:06	COMMENT	(RTMC Operator:) Jan, RTMCD7, notified that roadway has been reopened.
03/29/2016 07:48:45	CONTACT	Maintenance & Traffic Engineering: D O C: Kevin
03/29/2016 07:48:46	TMC NOTIFIED	Maintenance & Traffic Engineering




Event Chronology



Report Template Version: 1.1

Date	Type	Description
03/29/2016 07:49:55	COMMENT	(RTMC Operator:) Left message for Kevin, DOC, that left lane was reopened and 2 right lanes remain blocked.
03/29/2016 07:52:07	HAR	2105N_75_N/O_SR_780_M210(88:har:har:District 1): Blank
03/29/2016 07:52:07	RESPONSE PLAN	Activated by user: plempeotis
03/29/2016 07:52:07	HAR	1644S_75_Duncan_Road_M164(52:har:har:District 1): Blank
03/29/2016 07:52:07	DMS	2227S_N/O_KAY_RD_M223: [j]3]TWO RIGHT LANES BLOCKED[NL]BEFORE FRUITVILLE RD[NL]12 MI AHEAD (14)
03/29/2016 07:52:07	HAR	1578S_75_Tuckers_Grade_M157: VEHICLE FIRE ON I-75 SOUTHBOUND BEFORE FRUITVILLE RD. TWO RIGHT LANES BLOCKED. (46)
03/29/2016 07:52:07	DMS	2157S_75_S/O_LINGER_LODGE_M216: [j]3]TWO RIGHT LANES BLOCKED[NL]BEFORE FRUITVILLE RD[NL]4 MI AHEAD (6)
03/29/2016 07:52:07	DMS	2277S_75_S/O_69TH_ST_M228: [j]3]TWO RIGHT LANES BLOCKED[NL]BEFORE FRUITVILLE RD[NL]16 MI AHEAD (18)
03/29/2016 07:52:07	HAR	2177N_75_N/O_SR_70_M218: VEHICLE FIRE ON I-75 SOUTHBOUND BEFORE FRUITVILLE RD. TWO RIGHT LANES BLOCKED. (8)
03/29/2016 07:52:07	DMS	2194S_75_S/O_SR_64_M219: [j]3]TWO RIGHT LANES BLOCKED[NL]BEFORE FRUITVILLE RD[NL]8 MI AHEAD (10)
03/29/2016 07:52:07	HAR	2140N_75_S/O_UNIVERSITY_M214: VEHICLE FIRE ON I-75 SOUTHBOUND BEFORE FRUITVILLE RD. TWO RIGHT LANES BLOCKED. (4)
03/29/2016 07:52:07	HAR	2140NB_75_S/O_UNIVERSITY_M214: VEHICLE FIRE ON I-75 SOUTHBOUND BEFORE FRUITVILLE RD. TWO RIGHT LANES BLOCKED. (4)
03/29/2016 07:52:07	HAR	2056N_75_N/O_CLARK_RD_M206(67:har:har:District 1): Blank
03/29/2016 07:52:07	DMS	2123S_75_N/O_SR_780_M212: [j]3]TWO RIGHT LANES BLOCKED[NL]BEFORE FRUITVILLE RD[NL]1 MI AHEAD (3)
03/29/2016 07:52:07	HAR	2252N_75_N/O_US_301_M225: VEHICLE FIRE ON I-75 SOUTHBOUND BEFORE FRUITVILLE RD. TWO RIGHT LANES BLOCKED. (15)
03/29/2016 07:52:07	HAR	2212N_75_N/O_SR_64_M221: VEHICLE FIRE ON I-75 SOUTHBOUND BEFORE FRUITVILLE RD. TWO RIGHT LANES BLOCKED. (12)
03/29/2016 07:52:10	PUBLISH	Vehicle on fire in Sarasota county, going Southbound on I-75 before MILE MARKER 211 with 2 Right lanes blocked Last updated 3/29/2016 7:52:07 AM
03/29/2016 07:52:26	DMS	2123S_75_N/O_SR_780_M212: [j]3]TWO RIGHT LANES BLOCKED[NL]BEFORE FRUITVILLE RD[NL]1 MI AHEAD (3)
03/29/2016 07:52:26	RESPONSE PLAN	Activated by user: plempeotis
03/29/2016 07:52:26	HAR	2105N_75_N/O_SR_780_M210(88:har:har:District 1): Blank
03/29/2016 07:52:27	HAR	1578S_75_Tuckers_Grade_M157: VEHICLE FIRE ON I-75 SOUTHBOUND BEFORE FRUITVILLE RD. TWO RIGHT LANES BLOCKED. (46)
03/29/2016 07:52:27	HAR	2177N_75_N/O_SR_70_M218: VEHICLE FIRE ON I-75 SOUTHBOUND BEFORE FRUITVILLE RD. TWO RIGHT LANES BLOCKED. (8)
03/29/2016 07:52:27	HAR	2252N_75_N/O_US_301_M225: VEHICLE FIRE ON I-75 SOUTHBOUND BEFORE FRUITVILLE RD. TWO RIGHT LANES BLOCKED. (15)




Event Chronology



Report Template Version: 1.1

Date	Type	Description
03/29/2016 07:52:27	HAR	2140NB_75_S/O_UNIVERSITY_M214: VEHICLE FIRE ON I-75 SOUTHBOUND BEFORE FRUITVILLE RD. TWO RIGHT LANES BLOCKED. (4)
03/29/2016 07:52:27	HAR	2140N_75_S/O_UNIVERSITY_M214: VEHICLE FIRE ON I-75 SOUTHBOUND BEFORE FRUITVILLE RD. TWO RIGHT LANES BLOCKED. (4)
03/29/2016 07:52:27	DMS	2277S_75_S/O_69TH_ST_M228: [j]3]TWO RIGHT LANES BLOCKED[NL]BEFORE FRUITVILLE RD[NL]16 MI AHEAD (18)
03/29/2016 07:52:27	DMS	2194S_75_S/O_SR_64_M219: [j]3]TWO RIGHT LANES BLOCKED[NL]BEFORE FRUITVILLE RD[NL]8 MI AHEAD (10)
03/29/2016 07:52:27	DMS	2157S_75_S/O_LINGER_LODGE_M216: [j]3]TWO RIGHT LANES BLOCKED[NL]BEFORE FRUITVILLE RD[NL]4 MI AHEAD (6)
03/29/2016 07:52:27	HAR	2212N_75_N/O_SR_64_M221: VEHICLE FIRE ON I-75 SOUTHBOUND BEFORE FRUITVILLE RD. TWO RIGHT LANES BLOCKED. (12)
03/29/2016 07:52:27	DMS	2227S_N/O_KAY_RD_M223: [j]3]TWO RIGHT LANES BLOCKED[NL]BEFORE FRUITVILLE RD[NL]12 MI AHEAD (14)
03/29/2016 07:52:27	PUBLISH	Vehicle on fire in Sarasota county, going Southbound on I-75 before MILE MARKER 211 with 2 Right lanes blocked Last updated 3/29/2016 7:52:27 AM
03/29/2016 08:06:14	DMS	2277S_75_S/O_69TH_ST_M228: [j]3]TWO RIGHT LANES BLOCKED[NL]BEFORE FRUITVILLE RD[NL]16 MI AHEAD (18)
03/29/2016 08:06:14	DMS	2194S_75_S/O_SR_64_M219: [j]3]TWO RIGHT LANES BLOCKED[NL]BEFORE FRUITVILLE RD[NL]8 MI AHEAD (10)
03/29/2016 08:06:14	HAR	2140N_75_S/O_UNIVERSITY_M214: VEHICLE FIRE ON I-75 SOUTHBOUND BEFORE FRUITVILLE RD. TWO RIGHT LANES BLOCKED. (4)
03/29/2016 08:06:14	DMS	2157S_75_S/O_LINGER_LODGE_M216: [j]3]TWO RIGHT LANES BLOCKED[NL]BEFORE FRUITVILLE RD[NL]4 MI AHEAD (6)
03/29/2016 08:06:14	HAR	2140NB_75_S/O_UNIVERSITY_M214: VEHICLE FIRE ON I-75 SOUTHBOUND BEFORE FRUITVILLE RD. TWO RIGHT LANES BLOCKED. (4)
03/29/2016 08:06:14	HAR	2177N_75_N/O_SR_70_M218: VEHICLE FIRE ON I-75 SOUTHBOUND BEFORE FRUITVILLE RD. TWO RIGHT LANES BLOCKED. (8)
03/29/2016 08:06:14	HAR	2252N_75_N/O_US_301_M225: VEHICLE FIRE ON I-75 SOUTHBOUND BEFORE FRUITVILLE RD. TWO RIGHT LANES BLOCKED. (15)
03/29/2016 08:06:14	RESPONSE PLAN	Activated by user: plempeotis
03/29/2016 08:06:14	DMS	2227S_N/O_KAY_RD_M223: [j]3]TWO RIGHT LANES BLOCKED[NL]BEFORE FRUITVILLE RD[NL]12 MI AHEAD (14)
03/29/2016 08:06:15	HAR	2212N_75_N/O_SR_64_M221: VEHICLE FIRE ON I-75 SOUTHBOUND BEFORE FRUITVILLE RD. TWO RIGHT LANES BLOCKED. (12)
03/29/2016 08:06:15	PUBLISH	Vehicle on fire in Sarasota county, going Southbound on I-75 before MILE MARKER 211 with 2 Right lanes blocked Last updated 3/29/2016 8:06:15 AM
03/29/2016 08:06:15	HAR	1578S_75_Tuckers_Grade_M157: VEHICLE FIRE ON I-75 SOUTHBOUND BEFORE FRUITVILLE RD. TWO RIGHT LANES BLOCKED. (46)
03/29/2016 08:06:15	DMS	2123S_75_N/O_SR_780_M212: [j]3]TWO RIGHT LANES BLOCKED[nl]AHEAD[nl]MERGE LEFT (3)




Event Chronology



Report Template Version: 1.1

Date	Type	Description
03/29/2016 08:27:25	COMMENT	(RTMC Operator:) Notified PIO of update of situation. He said he had been notified but wasn't noted in comments.
03/29/2016 08:44:49	FHP	Update to FHP Alert received
03/29/2016 08:46:56	DMS POSTED	2123S_75_N/O_SR_780_M212: [j]3]TWO RIGHT LANES BLOCKED[n]AHEAD[n]MERGE LEFT
03/29/2016 08:48:38	COMMENT	(Data) FHP Incident reported: FHP ID: FMRC16CAD035134 County: sarasota Status: Update Source: FMRCC FHP Event Type: unknown Location: I-75 South Author: DBT1331-CAD Remarks: left lane is open Urgency: 10 Desc: fatality Start time: 3/29/2016 3:01:52 AM Update time: 3/29/2016 8:42:41 AM Trooper Arrival time: 3/29/2016 3:04:14 AM Trooper Dispatch time: 3/29/2016 3:04:14 AM
03/29/2016 08:48:38	FHP	FHP Alert Associated to event
03/29/2016 09:06:57	HAR	2252N_75_N/O_US_301_M225: VEHICLE FIRE ON I-75 SOUTHBOUND BEFORE FRUITVILLE RD. TWO RIGHT LANES BLOCKED. (15)
03/29/2016 09:06:57	HAR	2177N_75_N/O_SR_70_M218: VEHICLE FIRE ON I-75 SOUTHBOUND BEFORE FRUITVILLE RD. TWO RIGHT LANES BLOCKED. (8)
03/29/2016 09:06:57	DMS	2277S_75_S/O_69TH_ST_M228: [j]3]TWO RIGHT LANES BLOCKED[NL]BEFORE FRUITVILLE RD[NL]16 MI AHEAD (18)
03/29/2016 09:06:57	DMS	2194S_75_S/O_SR_64_M219: [j]3]TWO RIGHT LANES BLOCKED[NL]BEFORE FRUITVILLE RD[NL]8 MI AHEAD (10)
03/29/2016 09:06:57	DMS	2227S_N/O_KAY_RD_M223: [j]3]TWO RIGHT LANES BLOCKED[NL]BEFORE FRUITVILLE RD[NL]12 MI AHEAD (14)
03/29/2016 09:06:57	DMS	2157S_75_S/O_LINGER_LODGE_M216: [j]3]TWO RIGHT LANES BLOCKED[NL]BEFORE FRUITVILLE RD[NL]4 MI AHEAD (6)
03/29/2016 09:06:57	RESPONSE PLAN	Activated by user: plempeotis
03/29/2016 09:06:57	HAR	2140NB_75_S/O_UNIVERSITY_M214: VEHICLE FIRE ON I-75 SOUTHBOUND BEFORE FRUITVILLE RD. TWO RIGHT LANES BLOCKED. (4)
03/29/2016 09:06:58	HAR	1578S_75_Tuckers_Grade_M157: VEHICLE FIRE ON I-75 SOUTHBOUND BEFORE FRUITVILLE RD. TWO RIGHT LANES BLOCKED. (46)
03/29/2016 09:06:58	HAR	2212N_75_N/O_SR_64_M221: VEHICLE FIRE ON I-75 SOUTHBOUND BEFORE FRUITVILLE RD. TWO RIGHT LANES BLOCKED. (12)
03/29/2016 09:06:58	HAR	2140N_75_S/O_UNIVERSITY_M214: VEHICLE FIRE ON I-75 SOUTHBOUND BEFORE FRUITVILLE RD. TWO RIGHT LANES BLOCKED. (4)
03/29/2016 09:06:58	DMS	2123S_75_N/O_SR_780_M212: [j]3]TWO RIGHT LANES BLOCKED[n]AHEAD[n]MERGE LEFT (3)




Event Chronology



Report Template Version: 1.1

Date	Type	Description
03/29/2016 09:06:58	PUBLISH	Vehicle on fire in Sarasota county, going Southbound on I-75 before MILE MARKER 211 with 2 Right lanes blocked Last updated 3/29/2016 9:06:58 AM
03/29/2016 09:28:09	DMS	2157S_75_S/O_LINGER_LODGE_M216: [j]3]TWO RIGHT LANES BLOCKED[NL]BEFORE FRUITVILLE RD[NL]4 MI AHEAD (6)
03/29/2016 09:28:09	HAR	2252N_75_N/O_US_301_M225: VEHICLE FIRE ON I-75 SOUTHBOUND BEFORE FRUITVILLE RD. TWO RIGHT LANES BLOCKED. (15)
03/29/2016 09:28:09	DMS	2194S_75_S/O_SR_64_M219: [j]3]TWO RIGHT LANES BLOCKED[NL]BEFORE FRUITVILLE RD[NL]8 MI AHEAD (10)
03/29/2016 09:28:09	HAR	2140NB_75_S/O_UNIVERSITY_M214: VEHICLE FIRE ON I-75 SOUTHBOUND BEFORE FRUITVILLE RD. TWO RIGHT LANES BLOCKED. (4)
03/29/2016 09:28:09	DMS	2123S_75_N/O_SR_780_M212: [j]3]TWO RIGHT LANES BLOCKED[nl]AHEAD[nl]MERGE LEFT (3)
03/29/2016 09:28:09	RESPONSE PLAN	Activated by user: plempeotis
03/29/2016 09:28:09	HAR	2177N_75_N/O_SR_70_M218: VEHICLE FIRE ON I-75 SOUTHBOUND BEFORE FRUITVILLE RD. TWO RIGHT LANES BLOCKED. (8)
03/29/2016 09:28:09	DMS	2227S_N/O_KAY_RD_M223: [j]3]TWO RIGHT LANES BLOCKED[NL]BEFORE FRUITVILLE RD[NL]12 MI AHEAD (14)
03/29/2016 09:28:09	DMS	2277S_75_S/O_69TH_ST_M228: [j]3]TWO RIGHT LANES BLOCKED[NL]BEFORE FRUITVILLE RD[NL]16 MI AHEAD (18)
03/29/2016 09:28:09	HAR	2140N_75_S/O_UNIVERSITY_M214: VEHICLE FIRE ON I-75 SOUTHBOUND BEFORE FRUITVILLE RD. TWO RIGHT LANES BLOCKED. (4)
03/29/2016 09:28:09	HAR	2212N_75_N/O_SR_64_M221: VEHICLE FIRE ON I-75 SOUTHBOUND BEFORE FRUITVILLE RD. TWO RIGHT LANES BLOCKED. (12)
03/29/2016 09:28:09	HAR	1578S_75_Tuckers_Grade_M157: VEHICLE FIRE ON I-75 SOUTHBOUND BEFORE FRUITVILLE RD. TWO RIGHT LANES BLOCKED. (46)
03/29/2016 09:28:10	PUBLISH	Vehicle on fire in Sarasota county, going Southbound on I-75 before MILE MARKER 211 with 2 Right lanes blocked Last updated 3/29/2016 9:28:09 AM
03/29/2016 10:02:18	DMS	2157S_75_S/O_LINGER_LODGE_M216: [j]3]TWO RIGHT LANES BLOCKED[NL]BEFORE FRUITVILLE RD[NL]4 MI AHEAD (6)
03/29/2016 10:02:18	DMS	2277S_75_S/O_69TH_ST_M228: [j]3]TWO RIGHT LANES BLOCKED[NL]BEFORE FRUITVILLE RD[NL]16 MI AHEAD (18)
03/29/2016 10:02:18	DMS	2194S_75_S/O_SR_64_M219: [j]3]TWO RIGHT LANES BLOCKED[NL]BEFORE FRUITVILLE RD[NL]8 MI AHEAD (10)
03/29/2016 10:02:18	RESPONSE PLAN	Activated by user: plempeotis
03/29/2016 10:02:18	DMS	2227S_N/O_KAY_RD_M223: [j]3]TWO RIGHT LANES BLOCKED[NL]BEFORE FRUITVILLE RD[NL]12 MI AHEAD (14)
03/29/2016 10:02:19	HAR	2140NB_75_S/O_UNIVERSITY_M214: VEHICLE FIRE ON I-75 SOUTHBOUND BEFORE FRUITVILLE RD. TWO RIGHT LANES BLOCKED. (4)
03/29/2016 10:02:19	HAR	1578S_75_Tuckers_Grade_M157: VEHICLE FIRE ON I-75 SOUTHBOUND BEFORE FRUITVILLE RD. TWO RIGHT LANES BLOCKED. (46)
03/29/2016 10:02:19	DMS	2123S_75_N/O_SR_780_M212: [j]3]TWO RIGHT LANES BLOCKED[nl]AHEAD[nl]MERGE LEFT (3)




Event Chronology



Report Template Version: 1.1

Date	Type	Description
03/29/2016 10:02:19	HAR	2177N_75_N/O_SR_70_M218: VEHICLE FIRE ON I-75 SOUTHBOUND BEFORE FRUITVILLE RD. TWO RIGHT LANES BLOCKED. (8)
03/29/2016 10:02:19	HAR	2212N_75_N/O_SR_64_M221: VEHICLE FIRE ON I-75 SOUTHBOUND BEFORE FRUITVILLE RD. TWO RIGHT LANES BLOCKED. (12)
03/29/2016 10:02:19	HAR	2252N_75_N/O_US_301_M225: VEHICLE FIRE ON I-75 SOUTHBOUND BEFORE FRUITVILLE RD. TWO RIGHT LANES BLOCKED. (15)
03/29/2016 10:02:19	HAR	2140N_75_S/O_UNIVERSITY_M214: VEHICLE FIRE ON I-75 SOUTHBOUND BEFORE FRUITVILLE RD. TWO RIGHT LANES BLOCKED. (4)
03/29/2016 10:02:20	PUBLISH	Vehicle on fire in Sarasota county, going Southbound on I-75 before MILE MARKER 211 with 2 Right lanes blocked Last updated 3/29/2016 10:02:19 AM
03/29/2016 10:58:20	RESPONSE PLAN	Activated by user: plempeotis
03/29/2016 10:58:20	DMS	2277S_75_S/O_69TH_ST_M228: [j]3]TWO RIGHT LANES BLOCKED[NL]BEFORE FRUITVILLE RD[NL]16 MI AHEAD (18)
03/29/2016 10:58:20	DMS	2194S_75_S/O_SR_64_M219: [j]3]TWO RIGHT LANES BLOCKED[NL]BEFORE FRUITVILLE RD[NL]8 MI AHEAD (10)
03/29/2016 10:58:20	DMS	2227S_N/O_KAY_RD_M223: [j]3]TWO RIGHT LANES BLOCKED[NL]BEFORE FRUITVILLE RD[NL]12 MI AHEAD (14)
03/29/2016 10:58:20	DMS	2157S_75_S/O_LINGER_LODGE_M216: [j]3]TWO RIGHT LANES BLOCKED[NL]BEFORE FRUITVILLE RD[NL]4 MI AHEAD (6)
03/29/2016 10:58:21	HAR	1578S_75_Tuckers_Grade_M157: VEHICLE FIRE ON I-75 SOUTHBOUND BEFORE FRUITVILLE RD. TWO RIGHT LANES BLOCKED. (46)
03/29/2016 10:58:21	PUBLISH	Vehicle on fire in Sarasota county, going Southbound on I-75 before MILE MARKER 211 with 2 Right lanes blocked Last updated 3/29/2016 10:58:21 AM
03/29/2016 10:58:21	DMS	2123S_75_N/O_SR_780_M212: [j]3]TWO RIGHT LANES BLOCKED[nl]AHEAD[nl]MERGE LEFT (3)
03/29/2016 10:58:21	HAR	2212N_75_N/O_SR_64_M221: VEHICLE FIRE ON I-75 SOUTHBOUND BEFORE FRUITVILLE RD. TWO RIGHT LANES BLOCKED. (12)
03/29/2016 10:58:21	HAR	2177N_75_N/O_SR_70_M218: VEHICLE FIRE ON I-75 SOUTHBOUND BEFORE FRUITVILLE RD. TWO RIGHT LANES BLOCKED. (8)
03/29/2016 10:58:21	HAR	2140NB_75_S/O_UNIVERSITY_M214: VEHICLE FIRE ON I-75 SOUTHBOUND BEFORE FRUITVILLE RD. TWO RIGHT LANES BLOCKED. (4)
03/29/2016 10:58:21	HAR	2252N_75_N/O_US_301_M225: VEHICLE FIRE ON I-75 SOUTHBOUND BEFORE FRUITVILLE RD. TWO RIGHT LANES BLOCKED. (15)
03/29/2016 10:58:21	HAR	2140N_75_S/O_UNIVERSITY_M214: VEHICLE FIRE ON I-75 SOUTHBOUND BEFORE FRUITVILLE RD. TWO RIGHT LANES BLOCKED. (4)
03/29/2016 12:06:15	DMS	2194S_75_S/O_SR_64_M219: [j]3]TWO RIGHT LANES BLOCKED[NL]BEFORE FRUITVILLE RD[NL]8 MI AHEAD (10)
03/29/2016 12:06:15	HAR	2177N_75_N/O_SR_70_M218: VEHICLE FIRE ON I-75 SOUTHBOUND BEFORE FRUITVILLE RD. TWO RIGHT LANES BLOCKED. (8)




Event Chronology



Report Template Version: 1.1

Date	Type	Description
03/29/2016 12:06:15	HAR	2212N_75_N/O_SR_64_M221: VEHICLE FIRE ON I-75 SOUTHBOUND BEFORE FRUITVILLE RD. TWO RIGHT LANES BLOCKED. (12)
03/29/2016 12:06:15	DMS	2123S_75_N/O_SR_780_M212: [j]3]TWO RIGHT LANES BLOCKED[n]AHEAD[n]MERGE LEFT (3)
03/29/2016 12:06:15	DMS	2277S_75_S/O_69TH_ST_M228: [j]3]TWO RIGHT LANES BLOCKED[NL]BEFORE FRUITVILLE RD[NL]16 MI AHEAD (18)
03/29/2016 12:06:15	HAR	2252N_75_N/O_US_301_M225: VEHICLE FIRE ON I-75 SOUTHBOUND BEFORE FRUITVILLE RD. TWO RIGHT LANES BLOCKED. (15)
03/29/2016 12:06:15	HAR	1578S_75_Tuckers_Grade_M157: VEHICLE FIRE ON I-75 SOUTHBOUND BEFORE FRUITVILLE RD. TWO RIGHT LANES BLOCKED. (46)
03/29/2016 12:06:15	DMS	2227S_N/O_KAY_RD_M223: [j]3]TWO RIGHT LANES BLOCKED[NL]BEFORE FRUITVILLE RD[NL]12 MI AHEAD (14)
03/29/2016 12:06:15	HAR	2140NB_75_S/O_UNIVERSITY_M214: VEHICLE FIRE ON I-75 SOUTHBOUND BEFORE FRUITVILLE RD. TWO RIGHT LANES BLOCKED. (4)
03/29/2016 12:06:15	HAR	2140N_75_S/O_UNIVERSITY_M214: VEHICLE FIRE ON I-75 SOUTHBOUND BEFORE FRUITVILLE RD. TWO RIGHT LANES BLOCKED. (4)
03/29/2016 12:06:15	RESPONSE PLAN	Activated by user: plempeotis
03/29/2016 12:06:15	DMS	2157S_75_S/O_LINGER_LODGE_M216: [j]3]TWO RIGHT LANES BLOCKED[NL]BEFORE FRUITVILLE RD[NL]4 MI AHEAD (6)
03/29/2016 12:06:18	PUBLISH	Vehicle on fire in Sarasota county, going Southbound on I-75 before MILE MARKER 211 with 2 Right lanes blocked Last updated 3/29/2016 12:06:15 PM
03/29/2016 12:18:25	BLOCKAGE	Right Lane (of 3 Lanes) Blocked, Right Shoulder Blocked
03/29/2016 12:19:58	NOTIFIED	Road Ranger District 1: RR-113
03/29/2016 12:20:01	COMMENT	(Road Ranger:) Enroute
03/29/2016 12:27:27	DMS POSTED	2123S_75_N/O_SR_780_M212: Message Replaced by user plempeotis with message [pt30o0][j]3]CONGESTION[n][n]NEXT 1 MILE.
03/29/2016 12:33:09	DMS	2227S_N/O_KAY_RD_M223: [j]3]RIGHT LANE BLOCKED[NL]BEFORE FRUITVILLE RD[NL]12 MI AHEAD (14)
03/29/2016 12:33:09	DMS	2157S_75_S/O_LINGER_LODGE_M216: [j]3]RIGHT LANE BLOCKED[NL]BEFORE FRUITVILLE RD[NL]4 MI AHEAD (6)
03/29/2016 12:33:09	DMS	2194S_75_S/O_SR_64_M219: [j]3]RIGHT LANE BLOCKED[NL]BEFORE FRUITVILLE RD[NL]8 MI AHEAD (10)
03/29/2016 12:33:09	DMS	2277S_75_S/O_69TH_ST_M228: [j]3]RIGHT LANE BLOCKED[NL]BEFORE FRUITVILLE RD[NL]16 MI AHEAD (18)
03/29/2016 12:33:09	HAR	2140NB_75_S/O_UNIVERSITY_M214: VEHICLE FIRE ON I-75 SOUTHBOUND BEFORE FRUITVILLE RD. RIGHT LANE BLOCKED. (4)
03/29/2016 12:33:09	HAR	2140N_75_S/O_UNIVERSITY_M214: VEHICLE FIRE ON I-75 SOUTHBOUND BEFORE FRUITVILLE RD. RIGHT LANE BLOCKED. (4)
03/29/2016 12:33:09	HAR	2177N_75_N/O_SR_70_M218: VEHICLE FIRE ON I-75 SOUTHBOUND BEFORE FRUITVILLE RD. RIGHT LANE BLOCKED. (8)
03/29/2016 12:33:09	RESPONSE PLAN	Activated by user: plempeotis
03/29/2016 12:33:09	HAR	1578S_75_Tuckers_Grade_M157(86:har:har:District 1): Blank




Event Chronology



Report Template Version: 1.1

Date	Type	Description
03/29/2016 12:33:09	HAR	2252N_75_N/O_US_301_M225: VEHICLE FIRE ON I-75 SOUTHBOUND BEFORE FRUITVILLE RD. RIGHT LANE BLOCKED. (15)
03/29/2016 12:33:10	DMS	2123S_75_N/O_SR_780_M212: [j]3]RIGHT LANE BLOCKED[NL]BEFORE FRUITVILLE RD[NL]1 MI AHEAD (3)
03/29/2016 12:33:10	HAR	2212N_75_N/O_SR_64_M221: VEHICLE FIRE ON I-75 SOUTHBOUND BEFORE FRUITVILLE RD. RIGHT LANE BLOCKED. (12)
03/29/2016 12:33:10	EMAIL	Active Level 3:Vehicle Fire: Fire Rollover UPDATE:Sarasota I-75 SB Before MILE MARKER 211:Right Lane (of 3 Lanes) Blocked, Right Shoulder Blocked:Fatality:Level 3 Manatee Co. ,Level 3 Sarasota Co.
03/29/2016 12:33:11	PUBLISH	Vehicle on fire in Sarasota county, going Southbound on I-75 before MILE MARKER 211 with Right lane blocked Last updated 3/29/2016 12:33:10 PM
03/29/2016 12:35:02	CONTACT	RTMC Verified Correct: HAR Beacons:
03/29/2016 12:35:05	CONTACT	RTMC Verified Correct: HAR Message:
03/29/2016 12:35:11	CONTACT	RTMC Verified Correct: DMS Signs:
03/29/2016 12:35:14	CONTACT	RTMC Verified Correct: 511 System:
03/29/2016 12:35:19	FHP	Update to FHP Alert received
03/29/2016 12:36:08	COMMENT	(RTMC Operator:) per cctv, center lane now open. Only right lane remains blocked. Plan verified by dmartin
03/29/2016 12:37:18	FHP	FHP Alert Associated to event
03/29/2016 12:37:18	COMMENT	(Data) FHP Incident reported: FHP ID: FMRC16CAD035134 County: sarasota Status: Update Source: FMRCC FHP Event Type: unknown Location: I-75 South Author: DBT1331-CAD Remarks: right lane blocked Urgency: 10 Desc: fatality Start time: 3/29/2016 3:01:52 AM Update time: 3/29/2016 12:34:58 PM Trooper Arrival time: 3/29/2016 3:04:14 AM Trooper Dispatch time: 3/29/2016 3:04:14 AM
03/29/2016 12:40:17	CANCELED	Road Ranger District 1: RR-113
03/29/2016 13:14:24	HAR	2252N_75_N/O_US_301_M225: VEHICLE FIRE ON I-75 SOUTHBOUND BEFORE FRUITVILLE RD. RIGHT LANE BLOCKED. (15)
03/29/2016 13:14:24	DMS	2157S_75_S/O_LINGER_LODGE_M216: [j]3]RIGHT LANE BLOCKED[NL]BEFORE FRUITVILLE RD[NL]4 MI AHEAD (6)
03/29/2016 13:14:24	HAR	2177N_75_N/O_SR_70_M218: VEHICLE FIRE ON I-75 SOUTHBOUND BEFORE FRUITVILLE RD. RIGHT LANE BLOCKED. (8)
03/29/2016 13:14:24	HAR	2140N_75_S/O_UNIVERSITY_M214: VEHICLE FIRE ON I-75 SOUTHBOUND BEFORE FRUITVILLE RD. RIGHT LANE BLOCKED. (4)
03/29/2016 13:14:24	HAR	2212N_75_N/O_SR_64_M221: VEHICLE FIRE ON I-75 SOUTHBOUND BEFORE FRUITVILLE RD. RIGHT LANE BLOCKED. (12)




Event Chronology



Report Template Version: 1.1

Date	Type	Description
03/29/2016 13:14:24	DMS	2227S_N/O_KAY_RD_M223: [j]3]RIGHT LANE BLOCKED[NL]BEFORE FRUITVILLE RD[NL]12 MI AHEAD (14)
03/29/2016 13:14:24	DMS	2277S_75_S/O_69TH_ST_M228: [j]3]RIGHT LANE BLOCKED[NL]BEFORE FRUITVILLE RD[NL]16 MI AHEAD (18)
03/29/2016 13:14:24	DMS	2194S_75_S/O_SR_64_M219: [j]3]RIGHT LANE BLOCKED[NL]BEFORE FRUITVILLE RD[NL]8 MI AHEAD (10)
03/29/2016 13:14:24	HAR	2140NB_75_S/O_UNIVERSITY_M214: VEHICLE FIRE ON I-75 SOUTHBOUND BEFORE FRUITVILLE RD. RIGHT LANE BLOCKED. (4)
03/29/2016 13:14:24	RESPONSE PLAN	Activated by user: plempeotis
03/29/2016 13:14:25	EMAIL	Active Level 3:Vehicle Fire: Fire Rollover UPDATE:Sarasota I-75 SB Before MILE MARKER 211:Right Lane (of 3 Lanes) Blocked, Right Shoulder Blocked:Fatality:Level 3 Manatee Co. ,Level 3 Sarasota Co.
03/29/2016 13:14:25	DMS	2123S_75_N/O_SR_780_M212: [j]3]RIGHT LANE BLOCKED[NL]BEFORE FRUITVILLE RD[NL]1 MI AHEAD (3)
03/29/2016 13:15:40	RESPONSE PLAN	Activated by user: plempeotis
03/29/2016 13:15:40	DMS	2227S_N/O_KAY_RD_M223: [j]3]RIGHT LANE BLOCKED[NL]BEFORE FRUITVILLE RD[NL]12 MI AHEAD (14)
03/29/2016 13:15:41	DMS	2157S_75_S/O_LINGER_LODGE_M216: [j]3]RIGHT LANE BLOCKED[NL]BEFORE FRUITVILLE RD[NL]4 MI AHEAD (6)
03/29/2016 13:15:41	HAR	2212N_75_N/O_SR_64_M221: VEHICLE FIRE ON I-75 SOUTHBOUND BEFORE FRUITVILLE RD. RIGHT LANE BLOCKED. (12)
03/29/2016 13:15:41	DMS	2277S_75_S/O_69TH_ST_M228: [j]3]RIGHT LANE BLOCKED[NL]BEFORE FRUITVILLE RD[NL]16 MI AHEAD (18)
03/29/2016 13:15:41	DMS	2194S_75_S/O_SR_64_M219: [j]3]RIGHT LANE BLOCKED[NL]BEFORE FRUITVILLE RD[NL]8 MI AHEAD (10)
03/29/2016 13:15:41	HAR	2177N_75_N/O_SR_70_M218: VEHICLE FIRE ON I-75 SOUTHBOUND BEFORE FRUITVILLE RD. RIGHT LANE BLOCKED. (8)
03/29/2016 13:15:41	HAR	2252N_75_N/O_US_301_M225: VEHICLE FIRE ON I-75 SOUTHBOUND BEFORE FRUITVILLE RD. RIGHT LANE BLOCKED. (15)
03/29/2016 13:15:41	HAR	2140NB_75_S/O_UNIVERSITY_M214: VEHICLE FIRE ON I-75 SOUTHBOUND BEFORE FRUITVILLE RD. RIGHT LANE BLOCKED. (4)
03/29/2016 13:15:41	DMS	2123S_75_N/O_SR_780_M212: [j]3]RIGHT LANE BLOCKED[NL]BEFORE FRUITVILLE RD[NL]1 MI AHEAD (3)
03/29/2016 13:15:41	HAR	2140N_75_S/O_UNIVERSITY_M214: VEHICLE FIRE ON I-75 SOUTHBOUND BEFORE FRUITVILLE RD. RIGHT LANE BLOCKED. (4)
03/29/2016 13:15:42	PUBLISH	Vehicle on fire in Sarasota county, going Southbound on I-75 before MILE MARKER 211 with Right lane blocked Last updated 3/29/2016 1:15:41 PM
03/29/2016 13:36:24	RESPONSE PLAN	Activated by user: plempeotis
03/29/2016 13:36:25	DMS	2227S_N/O_KAY_RD_M223: [j]3]RIGHT LANE BLOCKED[NL]BEFORE FRUITVILLE RD[NL]12 MI AHEAD (14)
03/29/2016 13:36:25	HAR	2140N_75_S/O_UNIVERSITY_M214: VEHICLE FIRE ON I-75 SOUTHBOUND BEFORE FRUITVILLE RD. RIGHT LANE BLOCKED. (4)




Event Chronology



Report Template Version: 1.1

Date	Type	Description
03/29/2016 13:36:25	HAR	2212N_75_N/O_SR_64_M221: VEHICLE FIRE ON I-75 SOUTHBOUND BEFORE FRUITVILLE RD. RIGHT LANE BLOCKED. (12)
03/29/2016 13:36:25	DMS	2157S_75_S/O_LINGER_LODGE_M216: [j]3]RIGHT LANE BLOCKED[NL]BEFORE FRUITVILLE RD[NL]4 MI AHEAD (6)
03/29/2016 13:36:25	HAR	2177N_75_N/O_SR_70_M218: VEHICLE FIRE ON I-75 SOUTHBOUND BEFORE FRUITVILLE RD. RIGHT LANE BLOCKED. (8)
03/29/2016 13:36:25	HAR	2252N_75_N/O_US_301_M225: VEHICLE FIRE ON I-75 SOUTHBOUND BEFORE FRUITVILLE RD. RIGHT LANE BLOCKED. (15)
03/29/2016 13:36:25	HAR	2140NB_75_S/O_UNIVERSITY_M214: VEHICLE FIRE ON I-75 SOUTHBOUND BEFORE FRUITVILLE RD. RIGHT LANE BLOCKED. (4)
03/29/2016 13:36:25	DMS	2277S_75_S/O_69TH_ST_M228: [j]3]RIGHT LANE BLOCKED[NL]BEFORE FRUITVILLE RD[NL]16 MI AHEAD (18)
03/29/2016 13:36:25	DMS	2194S_75_S/O_SR_64_M219: [j]3]RIGHT LANE BLOCKED[NL]BEFORE FRUITVILLE RD[NL]8 MI AHEAD (10)
03/29/2016 13:36:25	DMS	2123S_75_N/O_SR_780_M212: [j]3]RIGHT LANE BLOCKED[NL]BEFORE FRUITVILLE RD[NL]1 MI AHEAD (3)
03/29/2016 13:36:26	PUBLISH	Vehicle on fire in Sarasota county, going Southbound on I-75 before MILE MARKER 211 with Right lane blocked Last updated 3/29/2016 1:36:25 PM
03/29/2016 14:02:08	RESPONSE PLAN	Activated by user: plempeotis
03/29/2016 14:02:08	HAR	2252N_75_N/O_US_301_M225: VEHICLE FIRE ON I-75 SOUTHBOUND BEFORE FRUITVILLE RD. RIGHT LANE BLOCKED. (15)
03/29/2016 14:02:08	DMS	2277S_75_S/O_69TH_ST_M228: [j]3]RIGHT LANE BLOCKED[NL]BEFORE FRUITVILLE RD[NL]16 MI AHEAD (18)
03/29/2016 14:02:08	HAR	2140NB_75_S/O_UNIVERSITY_M214: VEHICLE FIRE ON I-75 SOUTHBOUND BEFORE FRUITVILLE RD. RIGHT LANE BLOCKED. (4)
03/29/2016 14:02:08	DMS	2157S_75_S/O_LINGER_LODGE_M216: [j]3]RIGHT LANE BLOCKED[NL]BEFORE FRUITVILLE RD[NL]4 MI AHEAD (6)
03/29/2016 14:02:08	HAR	2212N_75_N/O_SR_64_M221: VEHICLE FIRE ON I-75 SOUTHBOUND BEFORE FRUITVILLE RD. RIGHT LANE BLOCKED. (12)
03/29/2016 14:02:08	DMS	2227S_N/O_KAY_RD_M223: [j]3]RIGHT LANE BLOCKED[NL]BEFORE FRUITVILLE RD[NL]12 MI AHEAD (14)
03/29/2016 14:02:08	DMS	2194S_75_S/O_SR_64_M219: [j]3]RIGHT LANE BLOCKED[NL]BEFORE FRUITVILLE RD[NL]8 MI AHEAD (10)
03/29/2016 14:02:08	HAR	2177N_75_N/O_SR_70_M218: VEHICLE FIRE ON I-75 SOUTHBOUND BEFORE FRUITVILLE RD. RIGHT LANE BLOCKED. (8)
03/29/2016 14:02:08	HAR	2140N_75_S/O_UNIVERSITY_M214: VEHICLE FIRE ON I-75 SOUTHBOUND BEFORE FRUITVILLE RD. RIGHT LANE BLOCKED. (4)
03/29/2016 14:02:09	DMS	2123S_75_N/O_SR_780_M212: [j]3]RIGHT LANE BLOCKED[NL]BEFORE FRUITVILLE RD[NL]1 MI AHEAD (3)
03/29/2016 14:02:10	PUBLISH	Vehicle on fire in Sarasota county, going Southbound on I-75 before MILE MARKER 211 with Right lane blocked Last updated 3/29/2016 2:02:09 PM




Event Chronology



Report Template Version: 1.1

Date	Type	Description
03/29/2016 14:21:17	OWNER	mnonnemacher
03/29/2016 15:32:49	DMS	2194S_75_S/O_SR_64_M219: [j]3]RIGHT LANE BLOCKED[NL]BEFORE FRUITVILLE RD[NL]8 MI AHEAD (10)
03/29/2016 15:32:49	HAR	2252N_75_N/O_US_301_M225: Incident ON I-75 SOUTHBOUND at mile marker two twelve. RIGHT LANE BLOCKED. (4)
03/29/2016 15:32:49	DMS	2277S_75_S/O_69TH_ST_M228: [j]3]RIGHT LANE BLOCKED[NL]BEFORE FRUITVILLE RD[NL]16 MI AHEAD (18)
03/29/2016 15:32:49	HAR	2212N_75_N/O_SR_64_M221: Incident ON I-75 SOUTHBOUND at mile marker two twelve. RIGHT LANE BLOCKED. (4)
03/29/2016 15:32:49	HAR	2177N_75_N/O_SR_70_M218: Incident ON I-75 SOUTHBOUND at mile marker two twelve. RIGHT LANE BLOCKED. (4)
03/29/2016 15:32:49	DMS	2227S_N/O_KAY_RD_M223: [j]3]RIGHT LANE BLOCKED[NL]BEFORE FRUITVILLE RD[NL]12 MI AHEAD (14)
03/29/2016 15:32:49	HAR	2140N_75_S/O_UNIVERSITY_M214: Incident ON I-75 SOUTHBOUND at mile marker two twelve. RIGHT LANE BLOCKED. (4)
03/29/2016 15:32:49	DMS	2157S_75_S/O_LINGER_LODGE_M216: [j]3]RIGHT LANE BLOCKED[NL]BEFORE FRUITVILLE RD[NL]4 MI AHEAD (6)
03/29/2016 15:32:49	RESPONSE PLAN	Activated by user: mnonnemacher
03/29/2016 15:32:49	DMS	2123S_75_N/O_SR_780_M212: [j]3]RIGHT LANE BLOCKED[NL]BEFORE FRUITVILLE RD[NL]1 MI AHEAD (3)
03/29/2016 15:32:49	HAR	2140NB_75_S/O_UNIVERSITY_M214: Incident ON I-75 SOUTHBOUND at mile marker two twelve. RIGHT LANE BLOCKED. (4)
03/29/2016 15:32:50	PUBLISH	Vehicle on fire in Sarasota county, going Southbound on I-75 before MILE MARKER 211 with Right lane blocked Last updated 3/29/2016 3:32:49 PM
03/29/2016 15:33:34	HAR	2252N_75_N/O_US_301_M225(82:har:har:District 1): Blank
03/29/2016 15:33:34	HAR	2177N_75_N/O_SR_70_M218(76:har:har:District 1): Blank
03/29/2016 15:33:34	DMS	2123S_75_N/O_SR_780_M212: [j]3]RIGHT LANE BLOCKED[NL]BEFORE FRUITVILLE RD[NL]1 MI AHEAD (3)
03/29/2016 15:33:34	HAR	2140N_75_S/O_UNIVERSITY_M214(73:har:har:District 1): Blank
03/29/2016 15:33:34	HAR	2212N_75_N/O_SR_64_M221(79:har:har:District 1): Blank
03/29/2016 15:33:34	HAR	2140NB_75_S/O_UNIVERSITY_M214(89:har:har:District 1): Blank
03/29/2016 15:33:34	DMS	2157S_75_S/O_LINGER_LODGE_M216: [j]3]RIGHT LANE BLOCKED[NL]BEFORE FRUITVILLE RD[NL]4 MI AHEAD (6)
03/29/2016 15:33:34	RESPONSE PLAN	Activated by user: mnonnemacher
03/29/2016 15:33:34	DMS	2227S_N/O_KAY_RD_M223: [j]3]RIGHT LANE BLOCKED[NL]BEFORE FRUITVILLE RD[NL]12 MI AHEAD (14)
03/29/2016 15:33:34	DMS	2277S_75_S/O_69TH_ST_M228: [j]3]RIGHT LANE BLOCKED[NL]BEFORE FRUITVILLE RD[NL]16 MI AHEAD (18)
03/29/2016 15:33:34	DMS	2194S_75_S/O_SR_64_M219: [j]3]RIGHT LANE BLOCKED[NL]BEFORE FRUITVILLE RD[NL]8 MI AHEAD (10)
03/29/2016 15:33:35	PUBLISH	Vehicle on fire in Sarasota county, going Southbound on I-75 before MILE MARKER 211 with Right lane blocked Last updated 3/29/2016 3:33:34 PM
03/29/2016 15:44:44	BLOCKAGE	Right Shoulder Blocked
03/29/2016 15:44:46	ATIS SEVERITY	minor
03/29/2016 15:47:38	DMS	2157S_75_S/O_LINGER_LODGE_M216(351:dms:dms:District 1): Blank
03/29/2016 15:47:38	DMS	2194S_75_S/O_SR_64_M219(352:dms:dms:District 1): Blank
03/29/2016 15:47:38	UNPUBLISH	Removed event from FL-ATIS 511 system.



Event Chronology



Report Template Version: 1.1

Date	Type	Description
03/29/2016 15:47:38	DMS	2277S_75_S/O_69TH_ST_M228(357:dms:dms:District 1): Blank
03/29/2016 15:47:38	HAR	2212N_75_N/O_SR_64_M221(79:har:har:District 1): Blank
03/29/2016 15:47:38	HAR	2177N_75_N/O_SR_70_M218(76:har:har:District 1): Blank
03/29/2016 15:47:38	DMS	2227S_N/O_KAY_RD_M223(355:dms:dms:District 1): Blank
03/29/2016 15:47:38	RESPONSE PLAN	Activated by user: mnonnemacher
03/29/2016 15:47:38	EMAIL	Cleared:Vehicle Fire: Fire Rollover Update:Sarasota I-75 SB Before MILE MARKER 211:No lanes blocked.:Fatality:Level 2 Sarasota Co.
03/29/2016 15:47:38	DMS	2123S_75_N/O_SR_780_M212(349:dms:dms:District 1): Blank
03/29/2016 15:47:43	HAR	2212N_75_N/O_SR_64_M221(79:har:har:District 1): Blank
03/29/2016 15:47:43	RESPONSE PLAN	Terminated by user: mnonnemacher
03/29/2016 15:47:44	UNPUBLISH	Removed event from FL-ATIS 511 system.
03/29/2016 15:47:52	TMC NOTIFIED	RTMC Verified Clear
03/29/2016 15:47:56	CONTACT	RTMC Verified Clear: HAR Beacons :
03/29/2016 15:47:58	CONTACT	RTMC Verified Clear: HAR Message :
03/29/2016 15:48:01	CONTACT	RTMC Verified Clear: DMS Signs :
03/29/2016 15:48:03	CONTACT	RTMC Verified Clear: 511? System :
03/29/2016 16:21:40	COMMENT	(RTMC Operator:) Per CCTV, all vehicles departed. All lanes are reopened.
03/29/2016 16:21:53	LAST DEPARTED	FHP Troop F
03/29/2016 16:22:09	LAST DEPARTED	Asset Management-DBI
03/29/2016 16:22:11	CONTACT	Asset Management-DBI: DBI Patrol: 2392222222
03/29/2016 16:22:20	CONTACT	County and Local Law Enforcement: County Sheriff:
03/29/2016 16:22:20	LAST DEPARTED	County and Local Law Enforcement
03/29/2016 16:22:45	BLOCKAGE	No Lanes Blocked.
03/29/2016 16:22:49	STATUS	Closed
03/29/2016 17:25:47	FHP	FHP closed incident
03/29/2016 17:25:47	COMMENT	(Data) FHP Incident reported: FHP ID: FMRC16CAD035134 County: sarasota Status: Update Source: FMRCC FHP Event Type: unknown Location: I-75 South Author: DBT1331-CAD Remarks: right lane blocked Urgency: 10 Desc: fatality Start time: 3/29/2016 3:01:52 AM Update time: 3/29/2016 12:34:58 PM Trooper Arrival time: 3/29/2016 3:04:14 AM Trooper Dispatch time: 3/29/2016 3:04:14 AM End time: 3/29/2016 5:25:47 PM
03/29/2016 18:32:30	EVENT ASSOCIATION	Event has been unassociated with Secondary Event (301631)