

# Event Chronology




Report Template Version: 1.1

**Created On:** 07/07/2016 08:12:37  
**Center:** District 1  
**Filter Parameters Selected:** [From Event ID]: 319444, [Event Status]: Any Valid

**Period:** 07/06/2016  
**Event(s) Found:** 1  
**Event ID Range:** 319,444

<b>Event #:</b> 319444	<b>Event Type:</b> Crash	<b>Report Date:</b> 07/06/2016 14:17:23
<b>Status:</b> Closed	<b>County:</b> Manatee	<b>Organization:</b> Sarasota/Manatee TMC
<b>Last Status Time:</b> 07/06/2016 17:34:16	<b>Road:</b> I-75 NB	<b>Notifier Agency:</b> TMC-District 1
<b>Duration (mnt):</b> 197	<b>Location:</b> MILE MARKER 226	<b>Notifier Contact:</b> Nonnemacher, Mark
<b>First Notified:</b> 07/06/2016 14:19:03		<b>Conditions:</b> Wet, Rain, Daylight
<b>Confirmed:</b> 07/06/2016 14:17:29		
<b>First Closed:</b> 07/06/2016 17:34:16	<b>Rollover:</b> True	
<b>Secondary to:</b>	<b>Fire:</b> False	<b>CCTV ID:</b> 761
<b>FHP Incident Number:</b> FMRC16CAD073947	<b>HAZMAT:</b> False	<b>CCTV Preset:</b> 15
<b>Injury:</b> Unknown		
<b>Contacts:</b> Jay - RISC - Professional (813-309-6854)		
<b>Involved Vehicles:</b> White Tractor-Trailer Peterbuilt TAG# FL-F99-98T, Yellow Tractor-Trailer International TAG# FL-EQD-F89		

Date	Type	Description
07/06/2016 14:17:23	EVENT TYPE	Crash
07/06/2016 14:17:23	ATIS SEVERITY	minor
07/06/2016 14:17:23	OWNER	mnonnemacher
07/06/2016 14:17:23	STATUS	Active
07/06/2016 14:18:08	LOCATION	Manatee on I-75 Northbound, Before MILE MARKER 226
07/06/2016 14:19:03	NOTIFIED	Road Ranger District 1: RR-113
07/06/2016 14:21:18	FHP	Alert received
07/06/2016 14:21:28	ARRIVED	Road Ranger District 1: RR-113 RR MOBILE UPLOAD
07/06/2016 14:21:45	BLOCKAGE	2 Right Lanes (of 3 Lanes) Blocked, Right Shoulder Blocked
07/06/2016 14:21:50	ATIS SEVERITY	intermediate
07/06/2016 14:25:00	DMS	2121N_75_N/O_SR_780_M212: [j13]TWO RIGHT LANES BLOCKED[NL]BEFORE MILE MARKER 226[NL]13 MI AHEAD (15)
07/06/2016 14:25:00	RESPONSE PLAN	Activated by user: mnonnemacher
07/06/2016 14:25:00	PUBLISH	Crash in Manatee county, going Northbound on I-75 before MILE MARKER 226 with 2 Right lanes blocked Last updated 7/6/2016 2:25:00 PM
07/06/2016 14:25:00	DMS	2086N_75_N/O_BEE RIDGE_RD_M209: [j13]TWO RIGHT LANES BLOCKED[NL]BEFORE MILE MARKER 226[NL]17 MI AHEAD (19)
07/06/2016 14:25:00	HAR	2252N_75_N/O_US_301_M225: CRASH ON I-75 NORTHBOUND BEFORE MILE MARKER 2,26. TWO RIGHT LANES BLOCKED. (9)
07/06/2016 14:25:00	TMC NOTIFIED	FDOT
07/06/2016 14:25:00	DMS	2194N_75_N/O_SR_70_M219: [j13]TWO RIGHT LANES BLOCKED[NL]BEFORE MILE MARKER 226[NL]6 MI AHEAD (8)
07/06/2016 14:25:00	HAR	2212N_75_N/O_SR_64_M221: CRASH ON I-75 NORTHBOUND BEFORE MILE MARKER 2,26. TWO RIGHT LANES BLOCKED. (9)




# Event Chronology



Report Template Version: 1.1

Date	Type	Description
07/06/2016 14:25:00	DMS	2155N_75_S/O_LINGER_LODGE_M215: [j13]TWO RIGHT LANES BLOCKED[NL]BEFORE MILE MARKER 226[NL]10 MI AHEAD (12)
07/06/2016 14:25:00	TMC NOTIFIED	Maintenance & Traffic Engineering
07/06/2016 14:25:00	DMS	2227N_75_N/O_KAY_RD_M223: [j13]TWO RIGHT LANES BLOCKED[NL]BEFORE MILE MARKER 226[NL]3 MI AHEAD (5)
07/06/2016 14:25:00	HAR	2177N_75_N/O_SR_70_M218: CRASH ON I-75 NORTHBOUND BEFORE MILE MARKER 2,26. TWO RIGHT LANES BLOCKED. (9)
07/06/2016 14:25:00	EMAIL	Active Level 2:Crash: Rollover:Manatee I-75 NB Before MILE MARKER 226:2 Right Lanes (of 3 Lanes) Blocked, Right Shoulder Blocked::Level 2 Manatee Co.
07/06/2016 14:25:01	DMS POSTED	2155N_75_S/O_LINGER_LODGE_M215: [j13]TWO RIGHT LANES BLOCKED[NL]BEFORE MILE MARKER 226[NL]10 MI AHEAD
07/06/2016 14:25:01	DMS POSTED	2227N_75_N/O_KAY_RD_M223: [j13]TWO RIGHT LANES BLOCKED[NL]BEFORE MILE MARKER 226[NL]3 MI AHEAD
07/06/2016 14:25:02	DMS POSTED	2086N_75_N/O_BEE RIDGE_RD_M209: [j13]TWO RIGHT LANES BLOCKED[NL]BEFORE MILE MARKER 226[NL]17 MI AHEAD
07/06/2016 14:25:04	DMS POSTED	2121N_75_N/O_SR_780_M212: [j13]TWO RIGHT LANES BLOCKED[NL]BEFORE MILE MARKER 226[NL]13 MI AHEAD
07/06/2016 14:25:05	DMS POSTED	2194N_75_N/O_SR_70_M219: [j13]TWO RIGHT LANES BLOCKED[NL]BEFORE MILE MARKER 226[NL]6 MI AHEAD
07/06/2016 14:25:47	COMMENT	(Data) FHP Incident reported: FHP ID: FMRC16CAD073946 County: manatee Status: Update Source: FMRCC FHP Event Type: accidentsAndIncidents Location: I-75 North Author: NA-CAD Remarks: unknown roadblock Urgency: 10 Desc: serious accident Start time: 7/6/2016 2:17:40 PM Update time: 7/6/2016 2:20:53 PM
07/06/2016 14:25:47	FHP	FHP Alert Associated to event
07/06/2016 14:26:26	FHP	FHP closed incident
07/06/2016 14:26:26	COMMENT	(Data) FHP Incident reported: FHP ID: FMRC16CAD073946 County: manatee Status: Update Source: FMRCC FHP Event Type: accidentsAndIncidents Location: I-75 North Author: NA-CAD Remarks: unknown roadblock Urgency: 10 Desc: serious accident Start time: 7/6/2016 2:17:40 PM Update time: 7/6/2016 2:20:53 PM End time: 7/6/2016 2:26:25 PM
07/06/2016 14:28:24	RESPONSE PLAN	Activated by user: mnonnemacher
07/06/2016 14:28:24	DMS	2194N_75_N/O_SR_70_M219: [j13]TWO RIGHT LANES BLOCKED[NL]BEFORE MILE MARKER 226[NL]6 MI AHEAD (8)




# Event Chronology



Report Template Version: 1.1

Date	Type	Description
07/06/2016 14:28:24	DMS	2086N_75_N/O_BEE RIDGE RD_M209: [j]3]TWO RIGHT LANES BLOCKED[NL]BEFORE MILE MARKER 226[NL]17 MI AHEAD (19)
07/06/2016 14:28:24	HAR	2252N_75_N/O_US_301_M225: CRASH ON I-75 NORTHBOUND BEFORE MILE MARKER 2,26. TWO RIGHT LANES BLOCKED. (9)
07/06/2016 14:28:24	DMS	2227N_75_N/O_KAY RD_M223: [j]3]TWO RIGHT LANES BLOCKED[NL]BEFORE MILE MARKER 226[NL]3 MI AHEAD (5)
07/06/2016 14:28:24	DMS	2121N_75_N/O_SR_780_M212: [j]3]TWO RIGHT LANES BLOCKED[NL]BEFORE MILE MARKER 226[NL]13 MI AHEAD (15)
07/06/2016 14:28:24	HAR	2212N_75_N/O_SR_64_M221: CRASH ON I-75 NORTHBOUND BEFORE MILE MARKER 2,26. TWO RIGHT LANES BLOCKED. (9)
07/06/2016 14:28:24	DMS	2155N_75_S/O_LINGER LODGE_M215: [j]3]TWO RIGHT LANES BLOCKED[NL]BEFORE MILE MARKER 226[NL]10 MI AHEAD (12)
07/06/2016 14:28:24	HAR	2177N_75_N/O_SR_70_M218: CRASH ON I-75 NORTHBOUND BEFORE MILE MARKER 2,26. TWO RIGHT LANES BLOCKED. (9)
07/06/2016 14:28:25	PUBLISH	Crash in Manatee county, going Northbound on I-75 before MILE MARKER 226 with 2 Right lanes blocked Last updated 7/6/2016 2:28:24 PM
07/06/2016 14:28:53	CONTACT	Asset Management-DBI: DBI Patrol: 2392222222
07/06/2016 14:28:54	FIRST ARRIVED	Asset Management-DBI
07/06/2016 14:29:42	CONTACT	FHP Troop F: FHP Dispatch: Ford
07/06/2016 14:29:43	TMC NOTIFIED	FHP Troop F
07/06/2016 14:31:47	COMMENT	(RTMC Operator:) Advised FHPDO Ford of overturned tractor trailer
07/06/2016 14:32:00	TMC NOTIFIED	RISC - Prompt Towing
07/06/2016 14:32:00	TMC NOTIFIED	RISC - Professional
07/06/2016 14:32:38	COMMENT	(RISC:) 14:31 - RISC called by Justin Merritt (FDOT)
07/06/2016 14:34:14	COMMENT	(RISC:) 14:32 - Advised FHPDO Contreras we were activating a RISC.
07/06/2016 14:35:00	FIRST ARRIVED	Emergency Responders
07/06/2016 14:35:41	COMMENT	(RISC:) 14:32 - Prompt Towing called and spoke Cherie.
07/06/2016 14:36:19	COMMENT	(RISC:) 14:33 - Prompt Towing accepted the RISC.
07/06/2016 14:37:11	CONTACT	RISC - Prompt Towing: Initial Call to Tow Agency :
07/06/2016 14:41:49	CONTACT	FDOT: Robbie Brown:
07/06/2016 14:41:51	TMC NOTIFIED	FDOT
07/06/2016 14:42:29	CONTACT	Maintenance & Traffic Engineering: County Traffic Engineering: 2392259860
07/06/2016 14:43:11	TMC NOTIFIED	FDOT
07/06/2016 14:46:30	CONTACT	Maintenance & Traffic Engineering: D O C: Kevin
07/06/2016 14:47:02	COMMENT	(Data) FHP Incident reported: FHP ID: FMRC16CAD073947 County: manatee Status: Update Source: FMRCC FHP Event Type: accidentsAndIncidents Location: I-75 North Author: ACT1164-CAD Remarks: left lane open -- all other lanes blocked -- expect delays Urgency: 10 Desc: serious accident Start time: 7/6/2016 2:18:05 PM Update time: 7/6/2016 2:41:02 PM Trooper Arrival time: 7/6/2016 2:32:36 PM Trooper Dispatch time: 7/6/2016 2:20:59 PM
07/06/2016 14:47:02	FHP	FHP Alert Associated to event




# Event Chronology



Report Template Version: 1.1

Date	Type	Description
07/06/2016 14:47:13	FHP	FHP Alert Acknowledged
07/06/2016 14:48:43	COMMENT	(RTMC Operator:) 14:44 - Bob Diezi notified
07/06/2016 14:49:34	COMMENT	(RISC:) Per FHP and CCTV, there a 2 tractor trailers overturned. 1 on the right shoulder and 1 in the ditch of the right shoulder.
07/06/2016 14:51:23	COMMENT	(RISC:) Per FHP scanner, 1 tractor trailer in ditch is leaking diesel fuel, no idea on quantity.
07/06/2016 14:52:42	COMMENT	(RTMC Operator:) Per CCTV, FHP Trooper on scene.
07/06/2016 14:52:49	FIRST ARRIVED	FHP Troop F
07/06/2016 14:53:09	CONTACT	Emergency Responders: Fire Department:
07/06/2016 14:53:11	CONTACT	Emergency Responders: E M S:
07/06/2016 14:54:24	COMMENT	(RISC:) 14:35 Per CCTV, Fire Department and EMS are on scene and arrived there at.
07/06/2016 14:55:09	DMS POSTED	2086N_75_N/O_BEE RIDGE RD_M209: [j]3]TWO RIGHT LANES BLOCKED[NL]BEFORE MILE MARKER 226[NL]17 MI AHEAD[np] [j]3]CONGESTION[nl][nl]MILE 219 TO MILE 226
07/06/2016 14:55:25	DMS POSTED	2121N_75_N/O_SR_780_M212: [j]3]TWO RIGHT LANES BLOCKED[NL]BEFORE MILE MARKER 226[NL]13 MI AHEAD[np] [j]3]CONGESTION[nl][nl]MILE 219 TO MILE 226
07/06/2016 14:55:34	DMS POSTED	2155N_75_S/O_LINGER LODGE_M215: [j]3]TWO RIGHT LANES BLOCKED[NL]BEFORE MILE MARKER 226[NL]10 MI AHEAD[np] [j]3]CONGESTION[nl][nl]MILE 219 TO MILE 226
07/06/2016 14:55:41	DMS POSTED	2194N_75_N/O_SR_70_M219: [j]3]TWO RIGHT LANES BLOCKED[NL]BEFORE MILE MARKER 226[NL]6 MI AHEAD[np] [j]3]CONGESTION[nl][nl]MILE 219 TO MILE 226
07/06/2016 14:56:01	DMS POSTED	2227N_75_N/O_KAY RD_M223: [j]3]TWO RIGHT LANES BLOCKED[NL]BEFORE MILE MARKER 226[NL]3 MI AHEAD[np] [j]3]CONGESTION[nl]TO[nl]MILE 226
07/06/2016 14:56:51	CONTACT	RISC - Professional : Initial Call to Tow Agency:
07/06/2016 14:57:46	COMMENT	(RISC:) 14:32 - ***Correction to RISC Contractor*** Professional Towing is the RISC Contractor , not Prompt Towing.
07/06/2016 14:58:37	SECONDARY	319446
07/06/2016 15:01:03	COMMENT	(RISC:) 14:59 - Antonio from DBI called to advise he was on scene.
07/06/2016 15:01:55	CONTACT	Emergency Responders: Fire Department:
07/06/2016 15:01:56	LAST DEPARTED	Emergency Responders
07/06/2016 15:02:15	COMMENT	(RISC:) Per CCTV, 1 fire truck departed scene.
07/06/2016 15:03:35	TMC NOTIFIED	RTMC Verified Correct
07/06/2016 15:03:40	CONTACT	RTMC Verified Correct: HAR Beacons:
07/06/2016 15:03:43	CONTACT	RTMC Verified Correct: HAR Message:
07/06/2016 15:03:45	CONTACT	RTMC Verified Correct: DMS Signs:
07/06/2016 15:03:47	CONTACT	RTMC Verified Correct: 511 System:
07/06/2016 15:20:34	COMMENT	(RISC:) 14:15 - Jay from Professional Towing is on scene with flatbed truck. MOT truck ETA of 30 minutes. @ rotator trucks ETA of less than 30 minutes.
07/06/2016 15:21:15	COMMENT	(RISC:) ***Correction*** last entry was at 15:15
07/06/2016 15:21:56	COMMENT	(RISC:) 15:20: per CCTV, 1st rotator truck is on scene.
07/06/2016 15:22:00	FIRST ARRIVED	RISC - Professional
07/06/2016 15:23:45	COMMENT	(RISC:) 15:23 - Per Jay, Professional, MOT truck and 2nd Rotator truck on scene.
07/06/2016 15:24:21	CONTACT	RISC - Professional : On? Scene Time:
07/06/2016 15:26:42	COMMENT	(RISC:) 15:22 - ALL EQUIPMENT ON SCENE






# Event Chronology



Report Template Version: 1.1

Date	Type	Description
07/06/2016 15:33:18	DMS POSTED	2155N_75_S/O_LINGER_LODGE_M215: [j]3]TWO RIGHT LANES BLOCKED[NL]BEFORE MILE MARKER 226[NL]10 MI AHEAD[np] [j]3]CONGESTION[nl][nl]MILE 217 TO MILE 226
07/06/2016 15:33:19	DMS POSTED	2194N_75_N/O_SR_70_M219: [j]3]TWO RIGHT LANES BLOCKED[NL]BEFORE MILE MARKER 226[NL]6 MI AHEAD[np] [j]3]CONGESTION[nl]TO [nl]MILE 226
07/06/2016 15:33:19	DMS POSTED	2086N_75_N/O_BEE RIDGE_RD_M209: Message Replaced by user tmccroy with message [pt30o0][j]3]CONGESTION[nl][nl]MILE 217 TO MILE 226[np][pt30o0][j]3]TWO RIGHT LANES BLOCKED[NL]BEFORE MILE MARKER 226[NL]17 MI AHEAD.
07/06/2016 15:33:19	DMS POSTED	2227N_75_N/O_KAY_RD_M223: [j]3]TWO RIGHT LANES BLOCKED[NL]BEFORE MILE MARKER 226[NL]3 MI AHEAD[np] [j]3]CONGESTION[nl]TO [nl]MILE 226
07/06/2016 15:33:19	DMS POSTED	2121N_75_N/O_SR_780_M212: Message Replaced by user tmccroy with message [pt30o0][j]3]CONGESTION[nl][nl]MILE 217 TO MILE 226[np][pt30o0][j]3]TWO RIGHT LANES BLOCKED[NL]BEFORE MILE MARKER 226[NL]13 MI AHEAD.
07/06/2016 15:33:19	DMS POSTED	2121N_75_N/O_SR_780_M212: [j]3]TWO RIGHT LANES BLOCKED[NL]BEFORE MILE MARKER 226[NL]13 MI AHEAD[np] [j]3]CONGESTION[nl][nl]MILE 217 TO MILE 226
07/06/2016 15:33:19	DMS POSTED	2086N_75_N/O_BEE RIDGE_RD_M209: [j]3]TWO RIGHT LANES BLOCKED[NL]BEFORE MILE MARKER 226[NL]17 MI AHEAD[np] [j]3]CONGESTION[nl][nl]MILE 217 TO MILE 226
07/06/2016 15:33:48	EVENT CONTACT	Jay - RISC - Professional (813-309-6854)
07/06/2016 15:34:48	COMMENT	(RISC:) 15:22 - NTP.
07/06/2016 15:44:40	COMMENT	(RISC:) 15:42 - Per Jay, Professional, hooked up to 1st tractor trailer, ready to upright it.
07/06/2016 15:48:20	COMMENT	(RTMC Operator:) 15:46 - Per CCTV, 1st tractor trailer is upright.
07/06/2016 15:53:11	COMMENT	(RTMC Operator:) Per CCTV, 2nd fire truck departed.
07/06/2016 16:03:16	COMMENT	(RTMC Operator:) Per CCTV, pulled 1st tractor trailer out of the lanes and onto the right shoulder.
07/06/2016 16:10:28	COMMENT	(RTMC Operator:) Per CCTV, getting ready to open center lane.
07/06/2016 16:11:30	FHP	Update to FHP Alert received
07/06/2016 16:12:21	COMMENT	(RTMC Operator:) 16:10 - Per Jay, all debris has been removed from roadway and roadway will be reopened.
07/06/2016 16:13:00	COMMENT	(RTMC Operator:) 16:12 - Per CCTV, traffic cones are still blocking the right lane.
07/06/2016 16:13:11	COMMENT	(Data) FHP Incident reported: FHP ID: FMRC16CAD073947 County: manatee Status: Update Source: FMRCC FHP Event Type: accidentsAndIncidents Location: I-75 North Author: ACT1164-CAD Remarks: right lane blocked only --- expect delays and use caution Urgency: 10 Desc: serious accident Start time: 7/6/2016 2:18:05 PM Update time: 7/6/2016 4:10:44 PM Trooper Arrival time: 7/6/2016 2:32:36 PM Trooper Dispatch time: 7/6/2016 2:20:59 PM




# Event Chronology



Report Template Version: 1.1

Date	Type	Description
07/06/2016 16:13:11	FHP	FHP Alert Associated to event
07/06/2016 16:13:22	BLOCKAGE	Right Lane (of 3 Lanes) Blocked, Right Shoulder Blocked
07/06/2016 16:16:18	COMMENT	(RISC:) 16:11 - ALL LANES OPEN.
07/06/2016 16:17:39	DMS	2155N_75_S/O_LINGER_LODGE_M215: [j]3]RIGHT LANE BLOCKED[NL]BEFORE MILE MARKER 226[NL]10 MI AHEAD (12)
07/06/2016 16:17:39	HAR	2212N_75_N/O_SR_64_M221: CRASH ON I-75 NORTHBOUND BEFORE MILE MARKER 2, 26. RIGHT LANE BLOCKED. (2)
07/06/2016 16:17:39	RESPONSE PLAN	Activated by user: mnonnemacher
07/06/2016 16:17:39	DMS	2086N_75_N/O_BEE RIDGE_RD_M209: [j]3]RIGHT LANE BLOCKED[NL]BEFORE MILE MARKER 226[NL]17 MI AHEAD (19)
07/06/2016 16:17:39	HAR	2252N_75_N/O_US_301_M225: CRASH ON I-75 NORTHBOUND BEFORE MILE MARKER 2, 26. RIGHT LANE BLOCKED. (2)
07/06/2016 16:17:39	DMS	2227N_75_N/O_KAY_RD_M223: [j]3]RIGHT LANE BLOCKED[NL]BEFORE MILE MARKER 226[NL]3 MI AHEAD (5)
07/06/2016 16:17:39	HAR	2177N_75_N/O_SR_70_M218: CRASH ON I-75 NORTHBOUND BEFORE MILE MARKER 2, 26. RIGHT LANE BLOCKED. (2)
07/06/2016 16:17:39	DMS	2194N_75_N/O_SR_70_M219: [j]3]RIGHT LANE BLOCKED[NL]BEFORE MILE MARKER 226[NL]6 MI AHEAD (8)
07/06/2016 16:17:39	DMS	2121N_75_N/O_SR_780_M212: [j]3]RIGHT LANE BLOCKED[NL]BEFORE MILE MARKER 226[NL]13 MI AHEAD (15)
07/06/2016 16:17:39	EMAIL	Active Level 3:Crash: Rollover Update:Manatee I-75 NB Before MILE MARKER 226:Right Lane (of 3 Lanes) Blocked, Right Shoulder Blocked::Level 3 Manatee Co.
07/06/2016 16:17:40	DMS POSTED	2155N_75_S/O_LINGER_LODGE_M215: [j]3]RIGHT LANE BLOCKED[NL]BEFORE MILE MARKER 226[NL]10 MI AHEAD[np] [j]3]CONGESTION[nl][nl]MILE 217 TO MILE 226
07/06/2016 16:17:40	DMS POSTED	2194N_75_N/O_SR_70_M219: [j]3]RIGHT LANE BLOCKED[NL]BEFORE MILE MARKER 226[NL]6 MI AHEAD[np] [j]3]CONGESTION[nl]TO [nl]MILE 226
07/06/2016 16:17:40	PUBLISH	Crash in Manatee county, going Northbound on I-75 before MILE MARKER 226 with Right lane blocked Last updated 7/6/2016 4:17:39 PM
07/06/2016 16:17:40	DMS POSTED	2227N_75_N/O_KAY_RD_M223: [j]3]RIGHT LANE BLOCKED[NL]BEFORE MILE MARKER 226[NL]3 MI AHEAD[np] [j]3]CONGESTION[nl]TO [nl]MILE 226
07/06/2016 16:20:18	TMC NOTIFIED	RTMC Verified Correct
07/06/2016 16:20:20	CONTACT	RTMC Verified Correct: HAR Beacons:
07/06/2016 16:20:23	CONTACT	RTMC Verified Correct: HAR Message:
07/06/2016 16:20:26	CONTACT	RTMC Verified Correct: DMS Signs:
07/06/2016 16:20:28	CONTACT	RTMC Verified Correct: 511 System:
07/06/2016 16:27:22	DMS POSTED	2155N_75_S/O_LINGER_LODGE_M215: [j]3]RIGHT LANE BLOCKED[NL]BEFORE MILE MARKER 226[NL]10 MI AHEAD[np] [j]3]CONGESTION[nl]TO [nl]MILE 226
07/06/2016 16:28:36	COMMENT	(Road Ranger:) sig 4
07/06/2016 16:28:41	DEPARTED	Road Ranger District 1: RR-113 RR MOBILE UPLOAD
07/06/2016 16:28:43	ACTIVITY	Road Ranger District 1: RR-113 MOT non-specific
07/06/2016 16:29:27	COMMENT	(RTMC Operator:) Made contact with RR 113, he advised that FHP is keeping right lane blocked while tow company uprights 2nd tractor trailer.




# Event Chronology



Report Template Version: 1.1

Date	Type	Description
07/06/2016 16:33:17	COMMENT	(RISC:) 16:11 - Jay advised roadway was clear. Per CCTV, right lane remained closed. 07/06/2016 16:29:27 COMMENT (RTMC Operator:) Made contact with RR 113, he advised that FHP is keeping right lane blocked while tow company uprights 2nd tractor trailer. At 16:30, Jay called back and advised DBI is keeping right lane closed to patch the road.
07/06/2016 16:35:10	COMMENT	(RTMC Operator:) 16:32 - 2nd tractor trailer is upright.
07/06/2016 16:46:23	FHP	Update to FHP Alert received
07/06/2016 16:46:35	BLOCKAGE	Right Shoulder Blocked
07/06/2016 16:46:37	ATIS SEVERITY	minor
07/06/2016 16:47:44	DMS	2194N_75_N/O_SR_70_M219(353:dms:dms:District 1): Blank
07/06/2016 16:47:44	DMS	2121N_75_N/O_SR_780_M212(348:dms:dms:District 1): Blank
07/06/2016 16:47:44	RESPONSE PLAN	Activated by user: mnonnemacher
07/06/2016 16:47:44	DMS	2227N_75_N/O_KAY_RD_M223(354:dms:dms:District 1): Blank
07/06/2016 16:47:44	DMS	2155N_75_S/O_LINGER_LODGE_M215(350:dms:dms:District 1): Blank
07/06/2016 16:47:45	HAR	2252N_75_N/O_US_301_M225(82:har:har:District 1): Blank
07/06/2016 16:47:45	EMAIL	Cleared:Crash: Rollover Update:Manatee I-75 NB Before MILE MARKER 226:Right Shoulder Blocked::Level 3 Manatee Co.
07/06/2016 16:47:45	HAR	2212N_75_N/O_SR_64_M221(79:har:har:District 1): Blank
07/06/2016 16:47:45	DMS	2086N_75_N/O_BEE_RIDGE_RD_M209(346:dms:dms:District 1): Blank
07/06/2016 16:47:45	HAR	2177N_75_N/O_SR_70_M218(76:har:har:District 1): Blank
07/06/2016 16:47:46	UNPUBLISH	Removed event from FL-ATIS 511 system.
07/06/2016 16:47:46	DMS POSTED	2194N_75_N/O_SR_70_M219: Message Replaced by user tmccroy with message [pt30o0][j]3]CONGESTION[n]TO [n]MILE 226.
07/06/2016 16:47:46	DMS POSTED	2155N_75_S/O_LINGER_LODGE_M215: Message Replaced by user tmccroy with message [pt30o0][j]3]CONGESTION[n]TO [n]MILE 226.
07/06/2016 16:47:46	DMS POSTED	2227N_75_N/O_KAY_RD_M223: Message Replaced by user tmccroy with message [pt30o0][j]3]CONGESTION[n]TO [n]MILE 226.
07/06/2016 16:47:52	RESPONSE PLAN	Terminated by user: mnonnemacher
07/06/2016 16:47:53	UNPUBLISH	Removed event from FL-ATIS 511 system.
07/06/2016 16:48:32	TMC NOTIFIED	RTMC Verified Clear
07/06/2016 16:48:36	CONTACT	RTMC Verified Clear: HAR Beacons :
07/06/2016 16:48:38	CONTACT	RTMC Verified Clear: HAR Message :
07/06/2016 16:48:40	CONTACT	RTMC Verified Clear: DMS Signs :
07/06/2016 16:48:43	CONTACT	RTMC Verified Clear: 511? System :
07/06/2016 16:50:10	COMMENT	(RISC:) 16:45 Per Antonio DBI, right lane reopened. Was closed due to gashes in roadway that needed repair.
07/06/2016 16:50:55	FHP	FHP Alert Associated to event




# Event Chronology



Report Template Version: 1.1

Date	Type	Description
07/06/2016 16:50:55	COMMENT	(Data) FHP Incident reported: FHP ID: FMRC16CAD073947 County: manatee Status: Update Source: FMRCC FHP Event Type: accidentsAndIncidents Location: I-75 North Author: ACT1164-CAD Remarks: no roadblock Urgency: 10 Desc: serious accident Start time: 7/6/2016 2:18:05 PM Update time: 7/6/2016 4:46:05 PM Trooper Arrival time: 7/6/2016 2:32:36 PM Trooper Dispatch time: 7/6/2016 2:20:59 PM
07/06/2016 16:54:23	TMC NOTIFIED	Maintenance & Traffic Engineering
07/06/2016 16:54:28	CONTACT	Maintenance & Traffic Engineering: D O C: Oscar
07/06/2016 17:15:40	COMMENT	(RTMC Operator:) Per CCTV, all tow trucks departed the scene with the 2 tractor trailers.
07/06/2016 17:19:34	COMMENT	(RTMC Operator:) Per CCTV, the only vehicles remaining on scene are DBI and FHP.
07/06/2016 17:26:29	COMMENT	(Data) FHP Incident reported: FHP ID: FMRC16CAD073947 County: manatee Status: Update Source: FMRCC FHP Event Type: accidentsAndIncidents Location: I-75 North Author: ACT1164-CAD Remarks: no roadblock Urgency: 10 Desc: serious accident Start time: 7/6/2016 2:18:05 PM Update time: 7/6/2016 4:46:05 PM Trooper Arrival time: 7/6/2016 2:32:36 PM Trooper Dispatch time: 7/6/2016 2:20:59 PM End time: 7/6/2016 5:26:29 PM
07/06/2016 17:26:29	FHP	FHP closed incident
07/06/2016 17:28:02	FHP	FHP Alert Associated to event





# Event Chronology



Report Template Version: 1.1

Date	Type	Description
07/06/2016 17:28:02	COMMENT	(Data) FHP Incident reported: FHP ID: FMRC16CAD073947 County: manatee Status: Update Source: FMRCC FHP Event Type: accidentsAndIncidents Location: I-75 North Author: ACT1164-CAD Remarks: no roadblock Urgency: 10 Desc: serious accident Start time: 7/6/2016 2:18:05 PM Update time: 7/6/2016 4:46:05 PM Trooper Arrival time: 7/6/2016 2:32:36 PM Trooper Dispatch time: 7/6/2016 2:20:59 PM End time: 7/6/2016 5:26:29 PM
07/06/2016 17:29:18	COMMENT	(RTMC Operator:) Per CCTV, FHP departed. DBI remains on scene.
07/06/2016 17:29:20	LAST DEPARTED	FHP Troop F
07/06/2016 17:29:25	CONTACT	FHP Troop F: FHP Trooper:
07/06/2016 17:34:06	BLOCKAGE	No Lanes Blocked.
07/06/2016 17:34:16	STATUS	Closed